






LAND COVER 2016 BLACK CREEK SUBWATERSHED

Watervliet Reservoir Watershed Protection Study Update

-  Open Water
-  Developed, Open Space
-  Developed, Low Intensity
-  Developed, Medium Intensity
-  Developed, High Intensity
-  Barren Land
-  Deciduous Forest
-  Evergreen Forest
-  Mixed Forest
-  Shrub/Scrub
-  Herbaceous
-  Hay/Pasture
-  Cultivated Crops
-  Woody Wetlands
-  Emergent Herbaceous Wetlands

Data Source: Multi-Resolution
Land Characteristics Consortium
National Land Cover Database

