



Department of
Environmental
Conservation

DECinfo Locator

A new way to find DEC information

May 2020

Project Goal

Create a **user-friendly** map interface where the user can easily locate **DEC documents and information** about the **environmental quality** of specific sites, as well as **outdoor recreational** opportunities.



Increase Transparency

Access to Documents and Data



One Map- Two Views



Department of
Environmental
Conservation



DECinfo Locator

Search

Tools

DEC Information Layers

Environmental Quality Outdoor Activity

Permits and Registrations

☐ Check / Uncheck all

i

Layer Information

☐ Municipal Separate Storm Sewer System (MS4)

☐ MS4 Extended

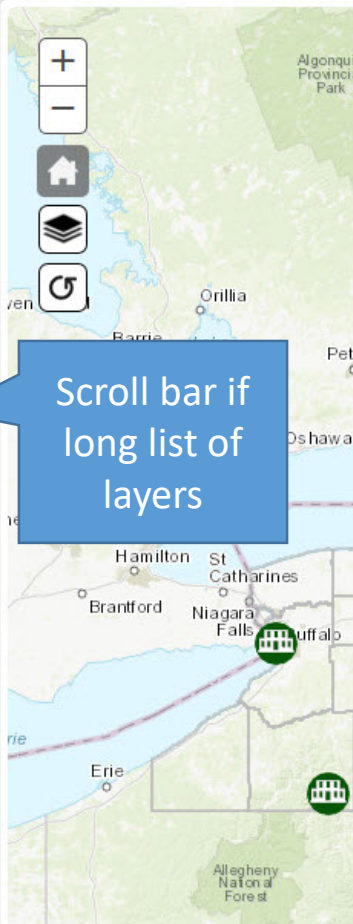
☐ Hazardous Waste Treatment, Storage & Disposal Facilities

☐ Air Facility Registrations

☐ Title V Air Facility

☐ Air State Facility

☐ Hazardous Waste Reduction Planning Program Generators



Scroll bar if long list of layers

Search

Tools

DEC Information Layers

Environmental Quality

Outdoor Activity

Permits and Registrations

Environmental Cleanup

Environmental Monitoring

Public Involvement

Environmentally Sensitive Areas

Legal Information

☐ Check / Uncheck all

i

Layer Information



Permit and Enforcement Hearings (2017 - 2019 YTD)



Orders on Consent (2019 YTD)



DECinfo Locator

Search



Tools








DEC Information Layers

Environmental Quality

Outdoor Activity

Land-related Activities

☐ Check / Uncheck all Layer InformationSymbols with a blue halo  denote accessibility.

- ☐  DEC Lands
- ☐  Conservation Easements
- ☐  Wildlife Management Areas
- ☐  WMA Boundaries
- ☐  Hunting on DEC-Managed Lands
- ☐  Wildlife Management Units
- ☐  Fire tower

Scroll bar if
long list of
layers

Search

Tools

DEC Information Layers

Environmental Quality



Outdoor Activity









Land-related Activities

Campgrounds

Trails

Water-related Activities

☐ Check / Uncheck all Layer InformationSymbols with a blue halo  denote accessibility.

- ☐  Shellfish Harvest Zones
- ☐  Shellfish Closures
- ☐  Temporary Shellfish Closures
- ☐  Marine Access Sites
- ☐  Boat Launch Sites
- ☐  Hand Launch
- ☐  Trailered Launch
- ☐  Public Fishing Rights

Environmental Quality Layer Categories

- **Permits and Registrations (20)**
- **Environmental Cleanup (2)**
- **Environmental Monitoring (7)**
- **Public Involvement (7)**
- **Environmentally Sensitive Areas (2)**
- **Legal Information (2)**



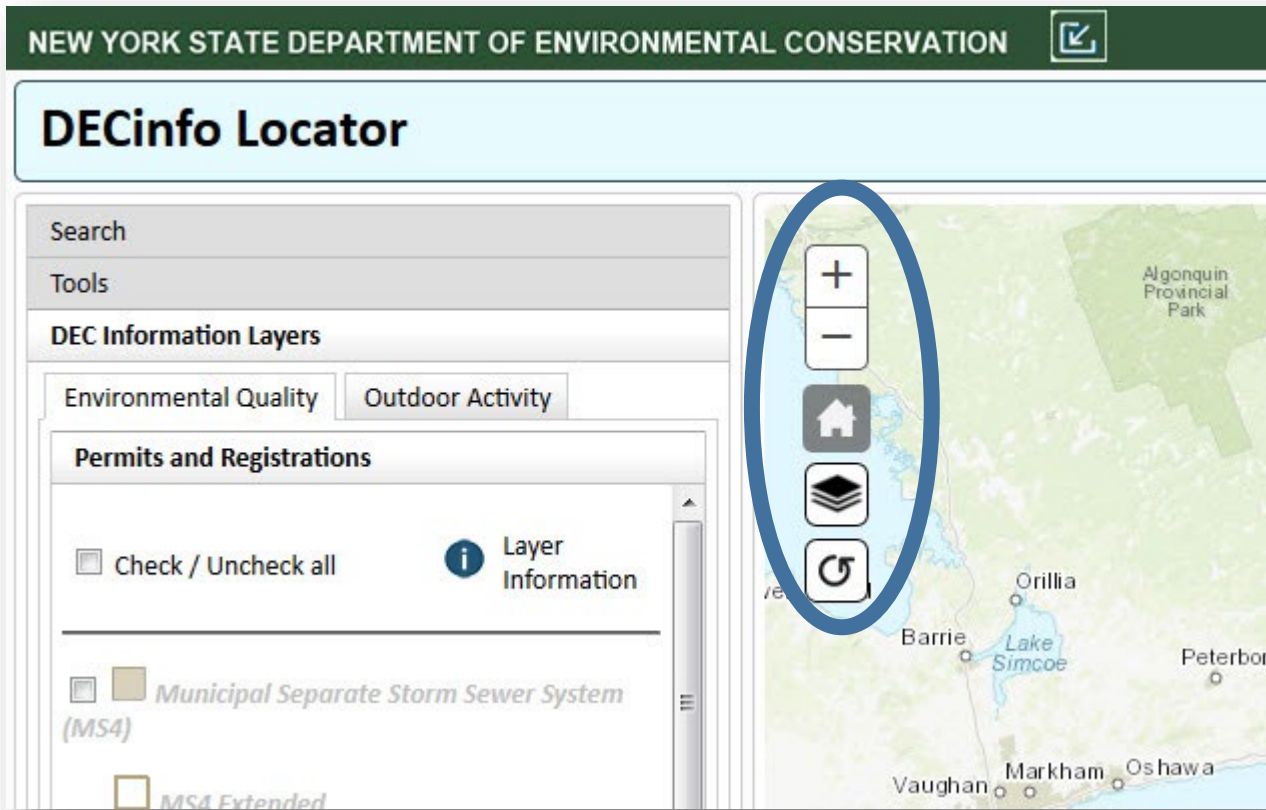
Outdoor Activity Layer Categories

- Land-related Activities (15)
- Campgrounds (5)
- Trails (7)
- Water-related Activities (7)

Core Functionality

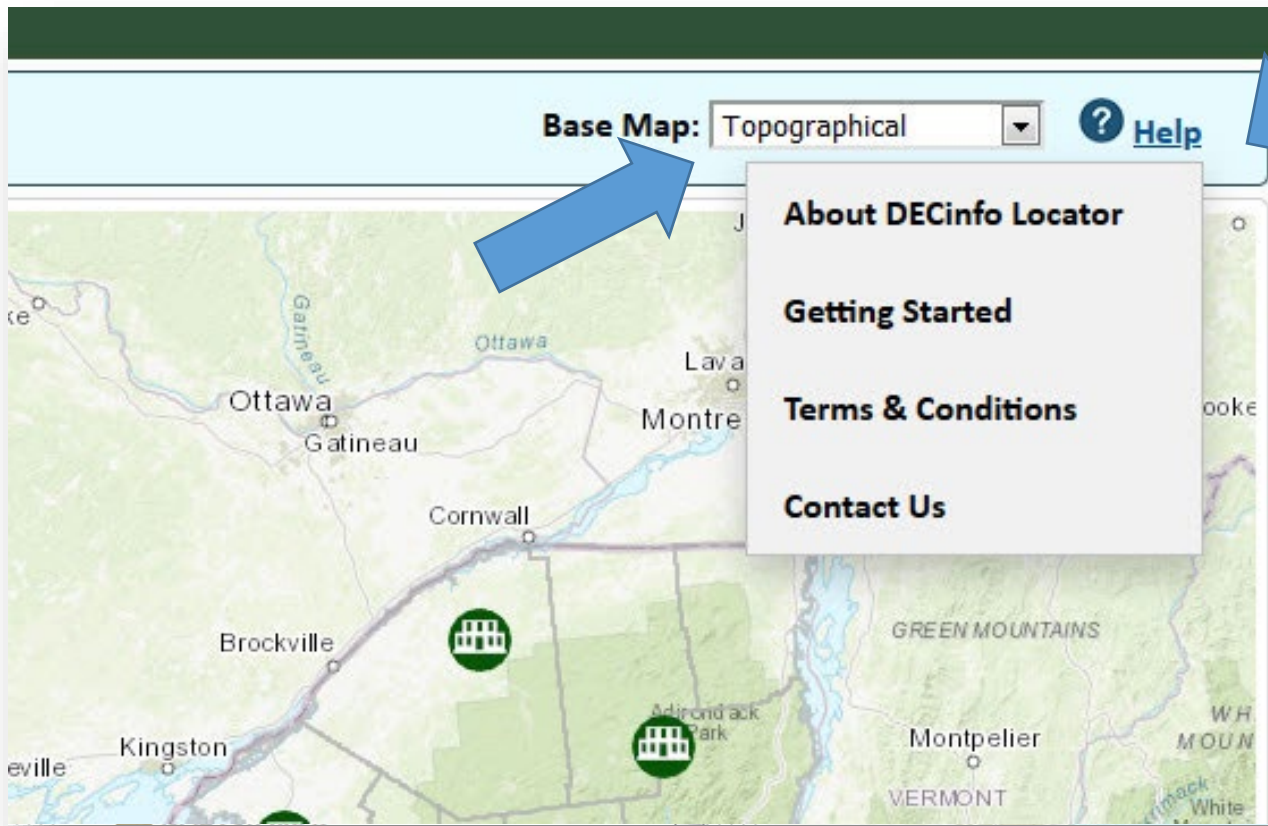


Buttons, Help, Base Maps



- Zoom In
- Zoom Out
- Home
- Active Layer Window
- Reset

Buttons, Help, Base Maps



About DECinfo Locator

Getting Started

Terms & Conditions

Contact Us

- Zoom In
- Zoom Out
- Home
- Active Layer Window
- Reset



Department of
Environmental
Conservation



DECinfo Locator

Base Map: Topographical

Search

Tools

DEC Information Layers

Environmental Quality





Outdoor Activity

Permits and Registrations

Environmental Cleanup

Environmental Monitoring

Public Involvement

☐ Check / Uncheck all Layer Information☐  Potential Environmental Justice Areas☐  OEJ Grants☐  Environmental Excellence Awards Winners☒  Climate Smart Communities


Active Layer Window

Active Layers


Permits and Registrations

-  Active Landfills
-  Major Oil Storage Facilities
-  Water Withdrawal Annual Report

Public Involvement

-  Climate Smart Communities

Legal Information

-  Permit and Enforcement Hearings (2017 - 2019 YTD)

[Get printable legend](#)



DECinfo Locator

Base Map: Topographical

Search

Tools

DEC Information Layers

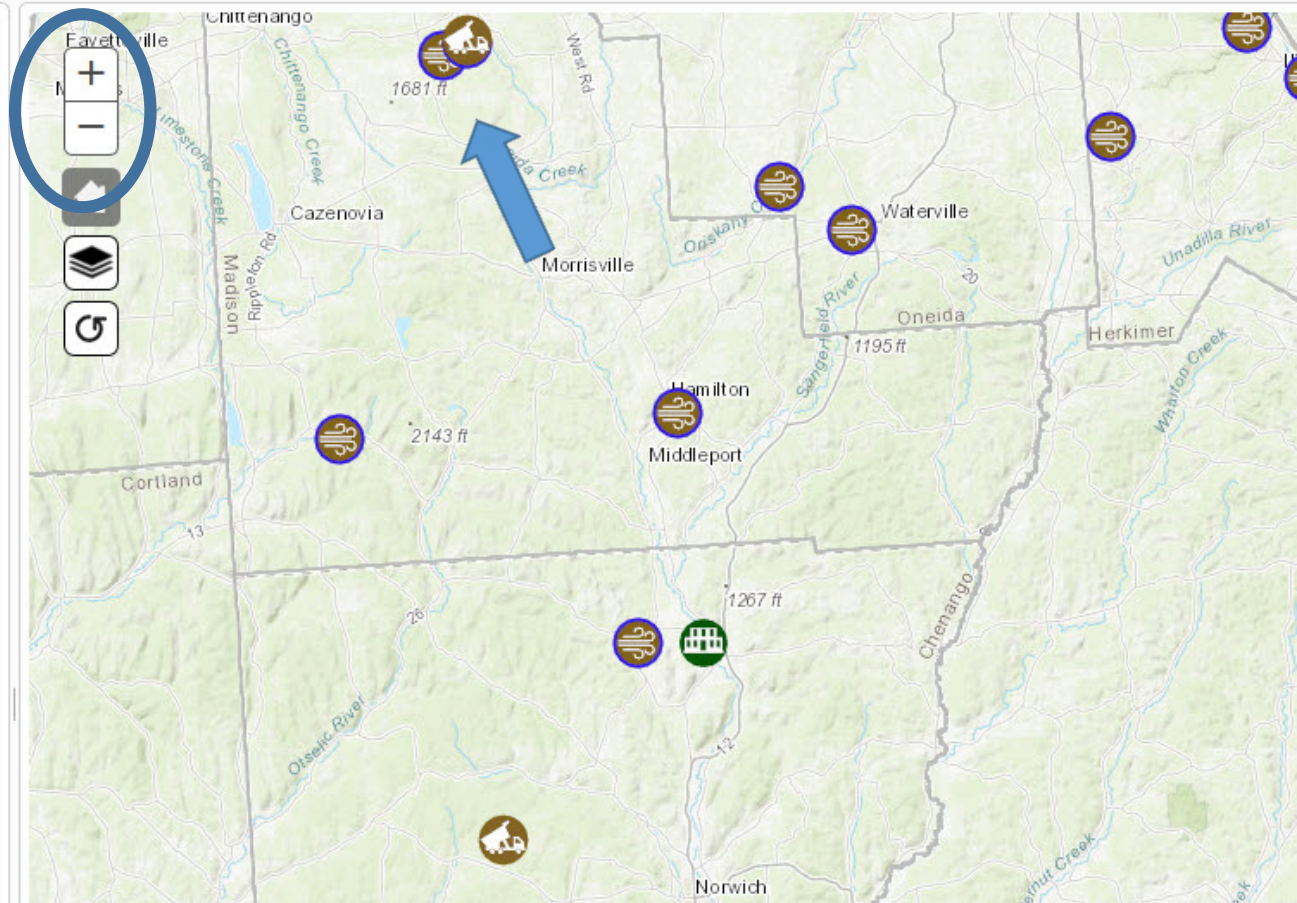
Environmental Quality

Outdoor Activity

Permits and Registrations

Disposal Facilities

- ☐  Air Facility Registrations
- ☐  Title V Air Facility
- ☒  Air State Facility
- ☐  Hazardous Waste Reduction Planning
- ☐  Program Generators
- ☒  Active Landfills
- ☐  Wastewater Facilities
- ☐  Multi-Sector General Permits (MSGP)





DECinfo Locator

Base

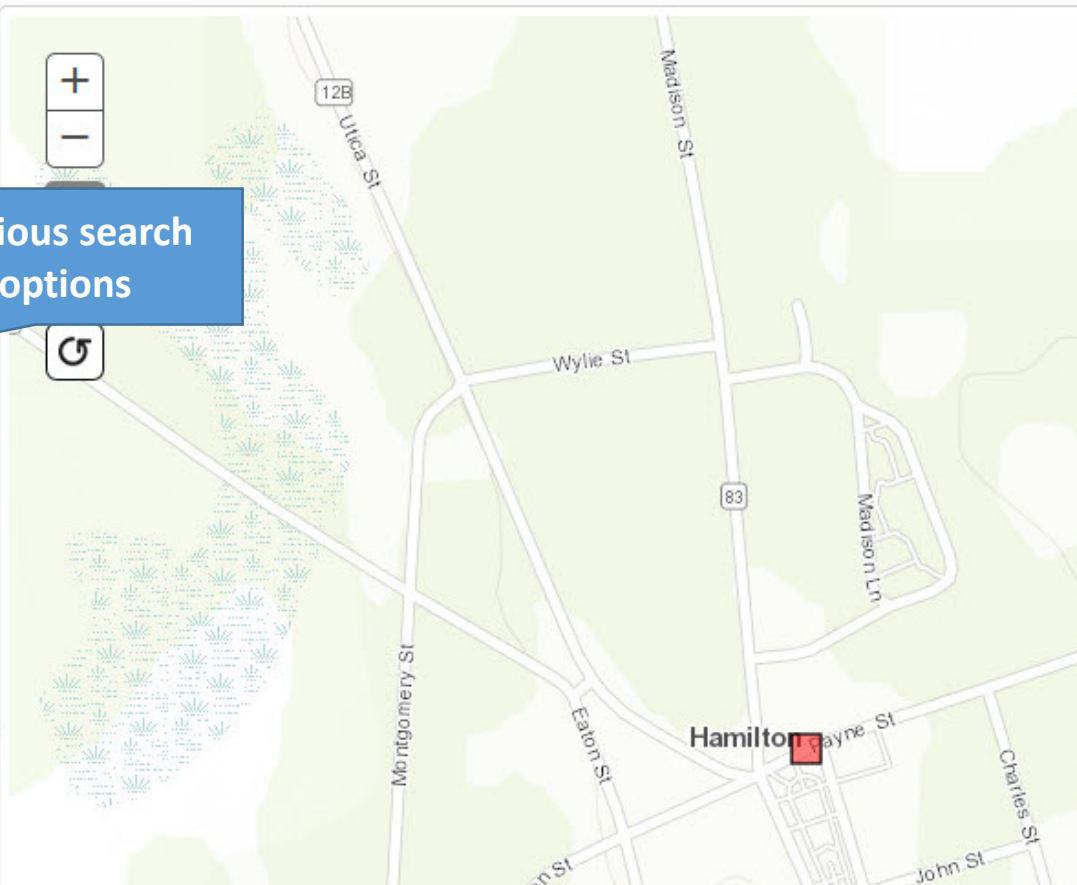
Search

Search by Location

- ☒ Address
- ☐ Municipalities
- ☐ Place Names
- ☐ Counties

▶ [Search Help \(Click to view/hide\)](#)

Various search
options



Icon Pop-up Box

Deep link into
online Registry
record

DECinfo Locator Base Map: Topographical

Search
Tools
DEC Information Layers

Environmental Quality **Outdoor Activity**

Permits and Registrations

- ☐ Hazardous Waste Reduction Planning Program Generators
- ☐ Wastewater Facilities
- ☐ Multi-Sector General Permits (MSGP)
- ☐ Petroleum Bulk Storage Facilities
- ☐ Major Oil Storage Facilities
- ☐ Chemical Bulk Storage Facilities
- ☒ **Permitted and Reclaimed Mines**
 - ☒ Permitted Mine
 - ☒ Reclaimed Mine
- ☐ Oil, Gas and Other Regulated Wells

Map showing various locations marked with icons. A pop-up box displays details for a selected mine:

Permitted and Reclaimed Mines (1 of 2)

Mine ID: 70077
Mine Name: Kinsella Quarry - NYS Route 5
Permittee Name: T H Kinsella Inc
Status: Permitted
Commodity: Limestone
Maximum Acreage Affected: 94.10000000000001

Mine Information: [Link](#)

[Zoom to](#)



**Department of
Environmental
Conservation**

Icon Pop-up Box

Deep link into
online Registry
record

NEW YORK STATE DEPARTMENT OF ENVIRONMENTAL CONSERVATION

[Home](#) » [Mining and Reclamation Home](#) » [Mined Land Reclamation Searchable Database](#) » [Mines Data Search](#)

Search Parameters: [\[Go Back\]](#)

- Mine ID like 70077

[Export XLS](#) [Export CSV](#) [Export KML](#)

Record Count: 1 Rows: 1 to 1

Mine ID	Permittee Name	Mine Name	First Name	Last Name	Address 1	Address 2	City	State	Zip 1	Zip 2	Phone	Status
70077	T H Kinsella Inc	Kinsella Quarry - NYS Route 5	Thomas	Kinsella	PO Box 7		Fayetteville	NY	13066		(315) 637-3390	Permitted

Record Count: 1 Rows: 1 to 1

[Export XLS](#) [Export CSV](#) [Export KML](#)





DECinfo Locator

Base Map: Topographical

Search

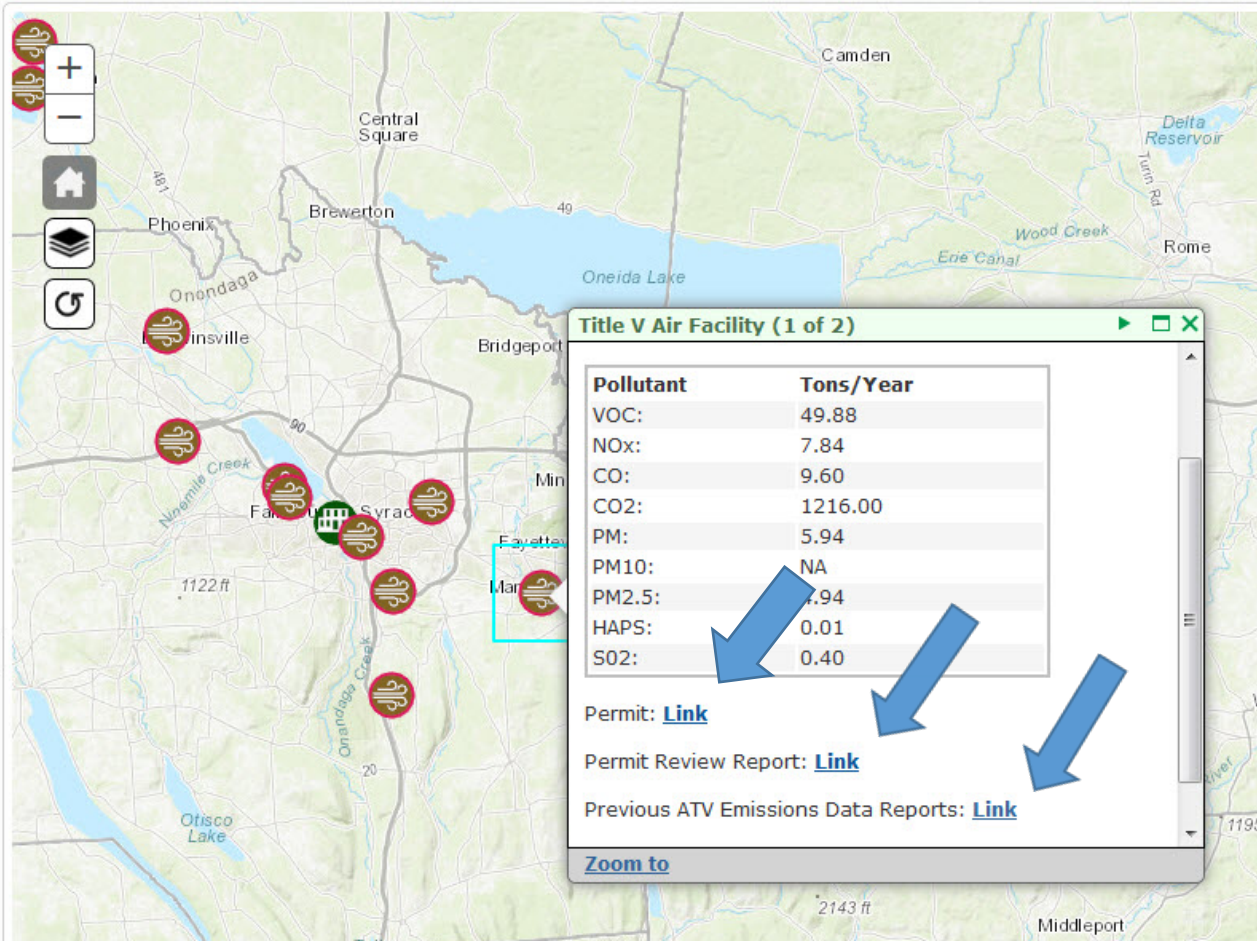
Tools

DEC Information Layers

Environmental Quality

Outdoor Activity

Permits and Registrations

☐ Check / Uncheck all Layer
Information☐ Municipal Separate Storm Sewer System (MS4)☐ MS4 Extended☐ Hazardous Waste Treatment, Storage & Disposal Facilities☐ Air Facility Registrations☒ Title V Air Facility☐ Air State Facility☐ Hazardous Waste Reduction Planning Program Generators


Title V Air Facility (1 of 2)

Pollutant **Tons/Year**

VOC:	49.88
NOx:	7.84
CO:	9.60
CO2:	1216.00
PM:	5.94
PM10:	NA
PM2.5:	4.94
HAPS:	0.01
SO2:	0.40

Permit: [Link](#)Permit Review Report: [Link](#)Previous ATV Emissions Data Reports: [Link](#)[Zoom to](#)

1 of 60 - + Automatic Zoom ✕



New York State Department of Environmental Conservation
Facility DEC ID: 7313800015

PERMIT
Under the Environmental Conservation Law (ECL)

IDENTIFICATION INFORMATION

Permit Type: Air Title V Facility
Permit ID: 7-3138-00015/00020
Effective Date: 11/03/2006 Expiration Date: 11/01/2011

Permit Issued To: L & J G STICKLEY INC
PO BOX 480
MANLIUS, NY 13104-0480

Contact: ALFRED J AUDI
L. & J. G. STICKLEY, INC.
STICKLEY DRIVE, PO BOX 480
MANLIUS, NY 13104

Facility: L & J G STICKLEY INC
1 STICKLEY DR
MANLIUS, NY 13104

Contact: JUSTIN S DUSSEAUT
L & J G STICKLEY INC
1 STICKLEY DR PO BOX 480
MANLIUS, NY 13104-0480
(315) 682-5500

Description:



DECinfo Locator

Base Map: Topographical

Search

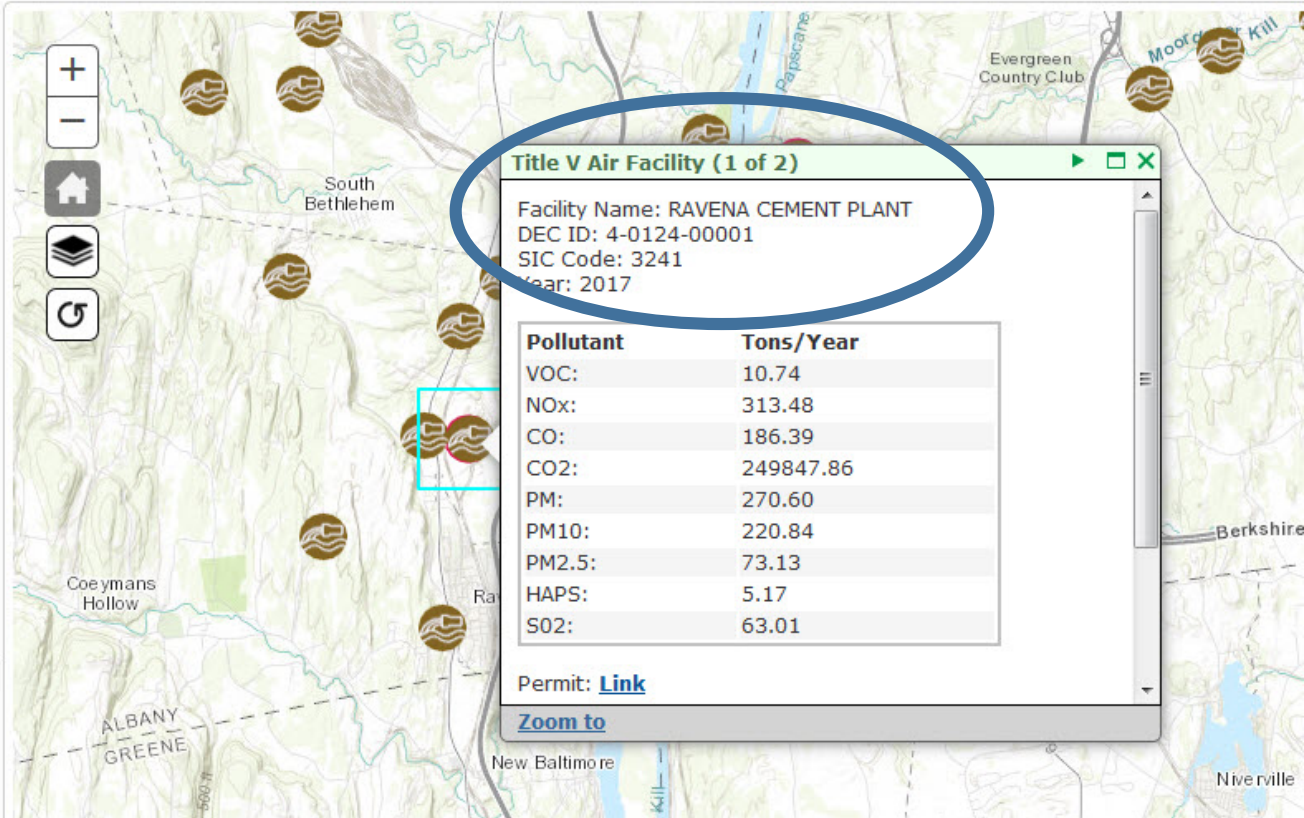
Tools

DEC Information Layers

Environmental Quality

Outdoor Activity

Permits and Registrations

☒ Title V Air Facility☐ Air State Facility☐ Hazardous Waste Reduction Planning
Program Generators☐ Active Landfills☒ Wastewater Facilities☐ Multi-Sector General Permits (MSGP)☐ Petroleum Bulk Storage Facilities



DECinfo Locator

Base Map: Topographical

Search








Tools

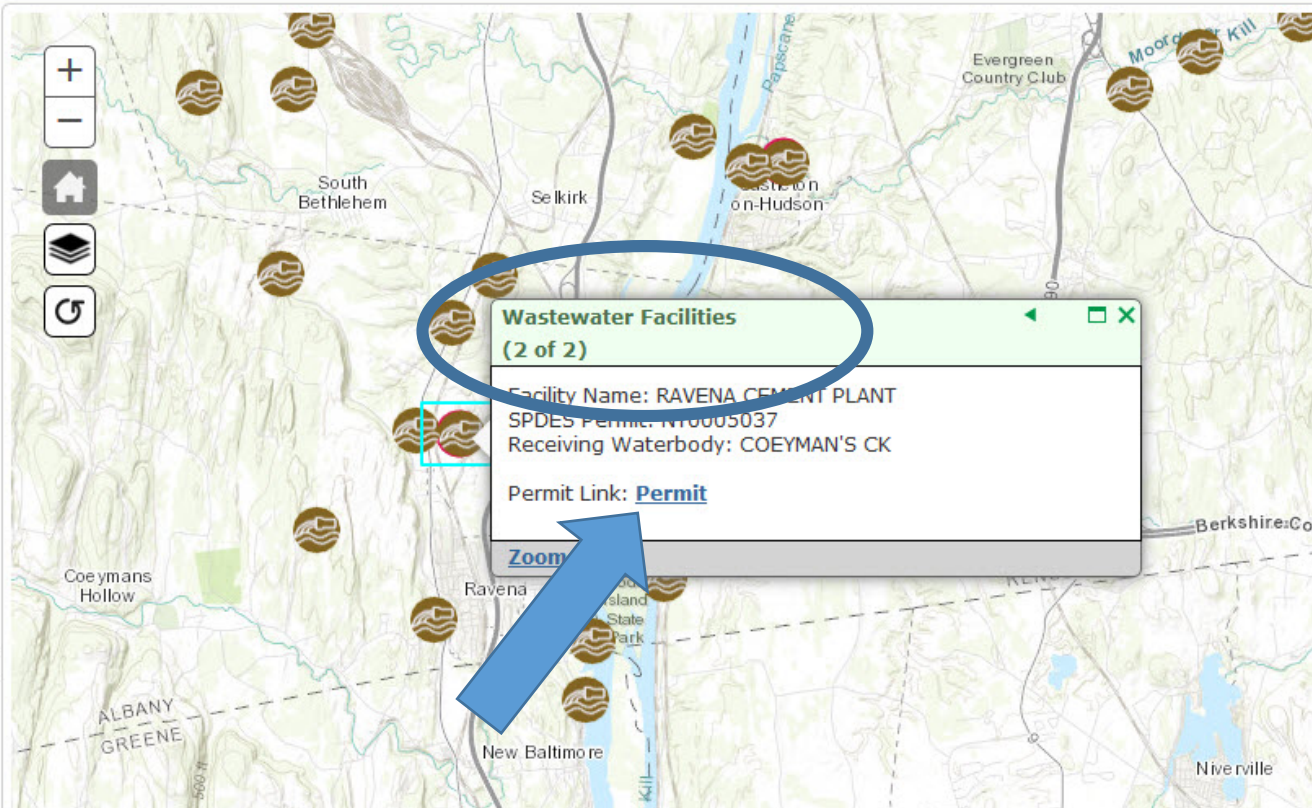
DEC Information Layers

Environmental Quality

Outdoor Activity

Permits and Registrations

- ☒  Title V Air Facility
- ☐  Air State Facility
- ☐  Hazardous Waste Reduction Planning Program Generators
- ☐  Active Landfills
- ☒  Wastewater Facilities
- ☐  Multi-Sector General Permits (MSGP)
- ☐  Petroleum Bulk Storage Facilities



Index of /data/DecDocs/442007

<u>Name</u>	<u>Size</u>
 Consent Order.HW.442007.2016-11-01.order hw442007 May 1993 Village and DEC Consent Order From Hoosick Falls Landfill DMM Files.pdf	3.9M
 Fact Sheet.HW.442007.2019-04-26.factsheet hw442007 2019-04-26 Class2 Public Notice.pdf	561K
 Report.HW.442007.1980-05-22.report hw442007 1980-05-22 EPA Site Inspection Report.pdf	6.9M
 Report.HW.442007.1987-05-01.report hw442007 1987-05-01 WehranEng To DEC - Phase I Report (scanned from microfilm).pdf	58M
 Report.HW.442007.1991-03-01.report hw442007 1991-03-01 Gibbs&Hill To DEC - Phase II Report (scanned from microfilm).pdf	175M
 Report.HW.442007.1991-12-26.report hw442007 1991-12-26 Laberge To DEC - Landfill Closure Investigation Report.pdf	18M
 Report.HW.442007.2019-01-31.report hw442007 2019-01-31 Final - Site Characterization Report - Minus App E Lab Details.pdf	14M
 Report.HW.442007.2019-01-31.report hw442007 2019-01-31 Final - Site Characterization Report Appendix E Part1of2.pdf	16M
 Report.HW.442007.2019-01-31.report hw442007 2019-01-31 Final - Site Charcaterization Report Appendix E PART2of2.pdf	21M
 Work Plan.HW.442007.2017-05-11.workplan hw442007 2017-05-11 Final Final Approved SC Workplan .pdf	2.1M
 Work Plan.HW.442007.2018-03-16.workplan hw442007 2018-03-16 DEC to TRC - FINAL Final Approved SC Phase 2 Workplan and Figures.pdf	7.6M

Tools

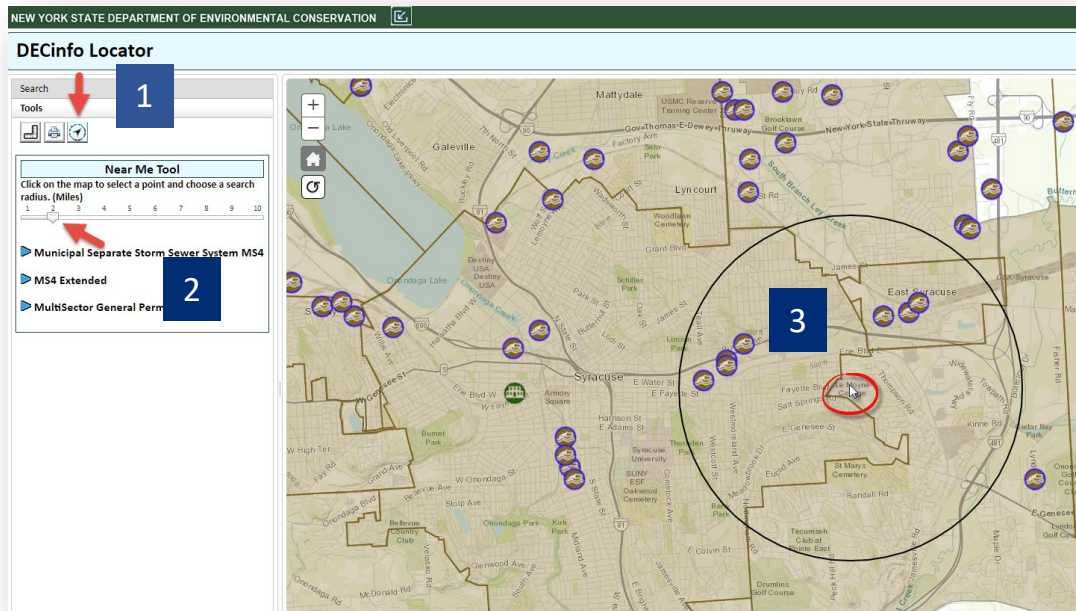
**Area Measure, Distance,
Near Me**



**Department of
Environmental
Conservation**

Near Me

1. Select tool
2. Choose radius in miles
3. Click on map to set circle
4. Expand layer listing to see facilities





DECinfo Locator

Base Map: Topographical

Help

Search

Tools



Near Me Tool

Click on the map to select a point and choose a search radius. (Miles)

1 2 3 4 5 6 7 8 9 10

▼ Municipal Separate Storm Sewer System
MS4

1: NYR20A186

2: NYR20A156

3: NYR20A348

▼ MS4 Extended

1: DEWITT

2: DEWITT

3: EAST SYRACUSE

4: SYRACUSE

▼ MultiSector General Permits MSGP

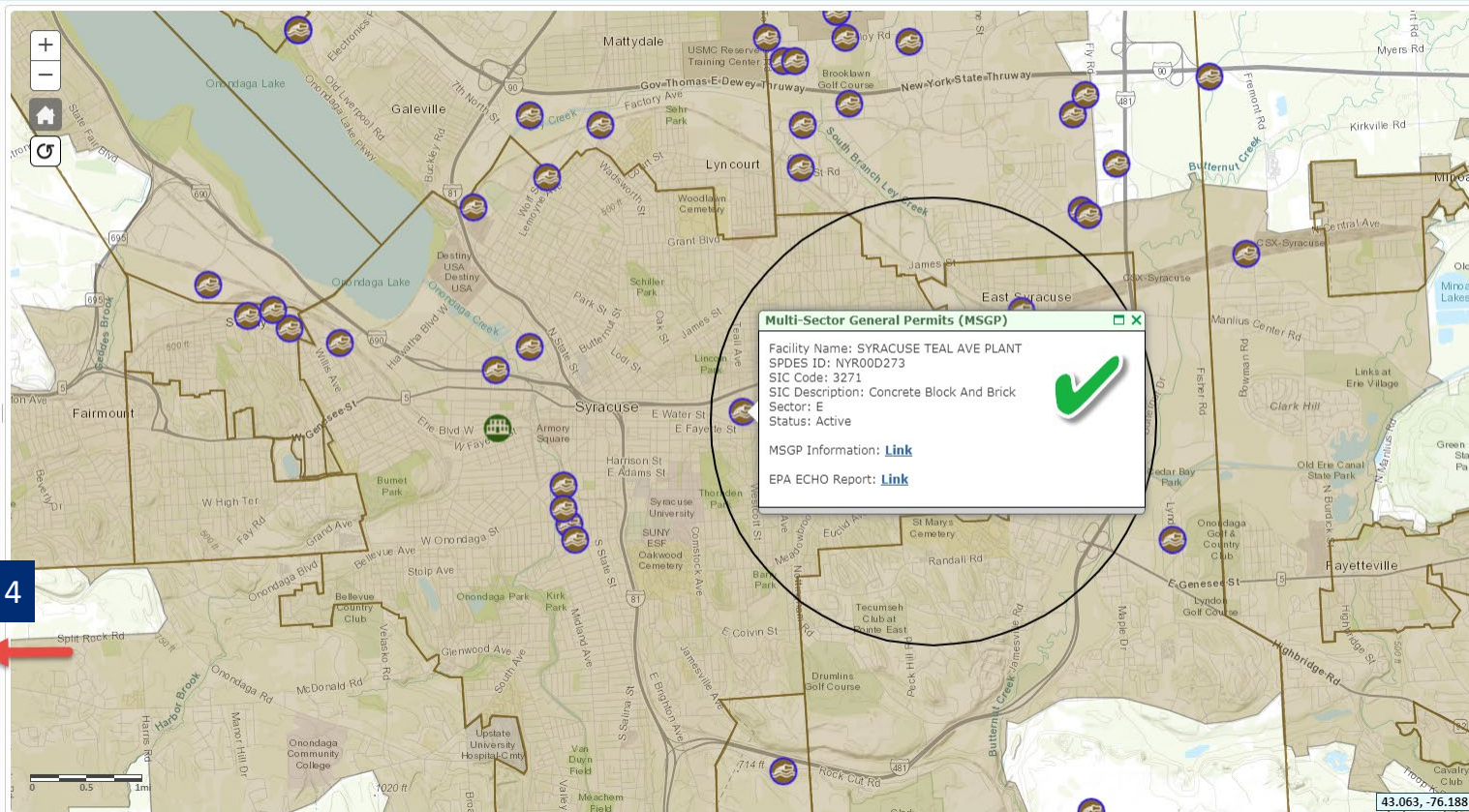
1: SYRACUSE TEAL AVE PLANT

2: TRANSFLO SYRACUSE TERMINAL

3: DEWITT YARD - PEAT STREET

DEC Information Layers

Reference Layers



Outdoor Activity

DECinfo Locator

Base Map: Topographical ? [Help](#)

Search

Tools

DEC Information Layers

Environmental Quality Outdoor Activity

Land-related Activities

☐ Check / Uncheck all Layer Information

Symbols with a blue halo denote accessibility.

- ☒ DEC Lands
- ☐ Conservation Easements
- ☐ Wildlife Management Areas
- ☐ WMA Boundaries
- ☐ Hunting on DEC-Managed Lands
- ☐ Wildlife Management Units
- ☐ Fire tower

DEC Lands

Category: STATE FOREST
Facility: STONEY POND STATE FOREST
Class:
DEC Region: 7
County: MADISON
Acres: 1469.19

More Information: [Link](#)

Unit Management Plan: [Link](#)

[Zoom to](#)

Stoney Pond State Forest



icon key

- **Open for recreation:** Year-round.
- **Fee:** Free
- **Contact Information**
 - DEC Region Sherburne 7 Office: (607) 674-4017, M-F (8am - 4pm); email R7Forestry@dec.ny.gov
 - Emergency, Law Enforcement & Rangers: (518) 408-5850 or 911
- **Location:** Town of Nelson, Madison County
- **Wildlife Management Unit:** [7M](#)
- **Map:** [View Stoney Pond State Forest Map](#) || [View Same Map in PDF](#) || [View Campground Map in PDF](#) || [Google Earth](#) || [DECinfo Locator](#)



Important Links

[Hiking Safely](#)

[Hiking and Camping Rules](#)

Links Leaving DEC's Website

[State Land Use Regulations](#)

[Madison County Tourism Office](#)

PDF Help

For help with PDFs on this page, please call 607-674-4017.

Contact for this Page

NYSDEC Region 7
Sherburne Sub-office
2721 State Hwy 80
Sherburne, NY 13460
607-674-4017
[Send us an email](#)

This Page Covers

Stoney Pond State Forest consists of 1,469 acres and offers visitors an opportunity to view a range of different flora and fauna. The 44-acre Stoney Pond was constructed in the late 1950s to provide wildlife habitat.

Featured Activities

Paddling



General information on [paddling](#) includes how-to and safety tips and links to rules and regulations.

A parking area and hand launch site is located on the pond. No gas powered motors are permitted. A day use area is located adjacent to the ramp.

Sneak a Peak

NEW YORK STATE DEPARTMENT OF ENVIRONMENTAL CONSERVATION



DECinfo Locator

Base Map: Topographic

Search

Tools

DEC Information Layers

Environmental Quality

Outdoor Activity

Land-related Activities

Campgrounds

☐ Check / Uncheck all

Layer Information

Symbols with a blue halo denote accessibility.



Campground



Campground Boundary



Campground Roads and Trails

[Zoom in to activate layer](#)

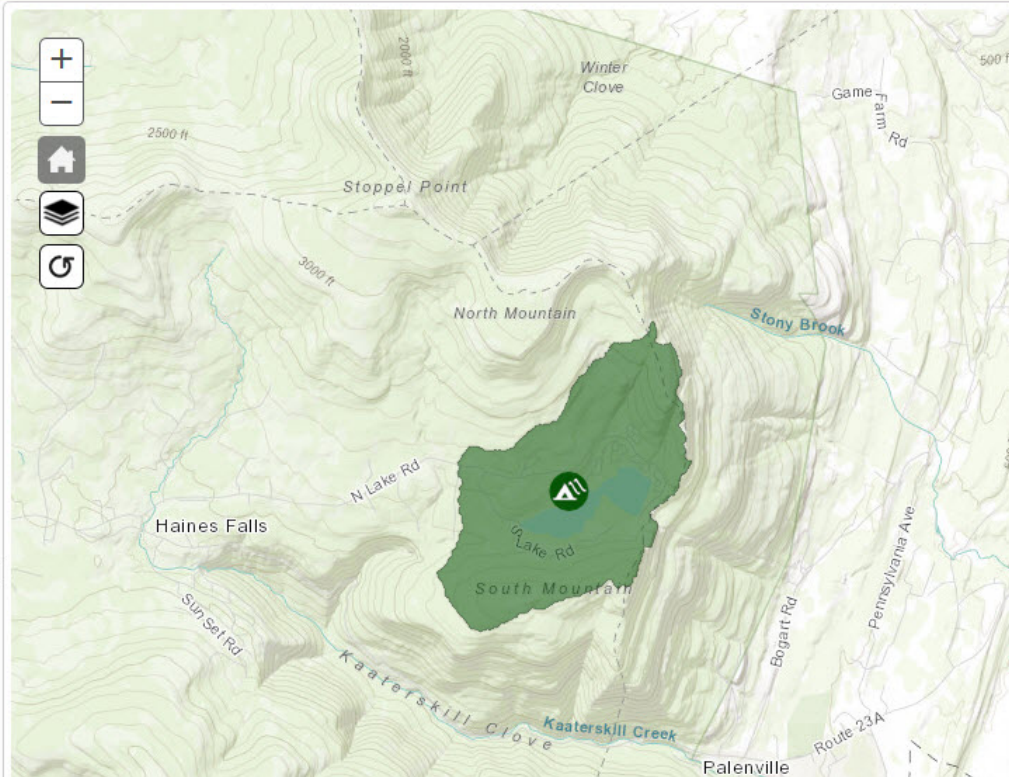


Campsites

[Zoom in to activate layer](#)



Amenities [\(Click to view/hide Legend\)](#)





DECinfo Locator

Base Map: Topographical

Search

Tools


DEC Information Layers

Environmental Quality

Outdoor Activity

Land-related Activities

Campgrounds

☐ Check / Uncheck allLayer
InformationSymbols with a blue halo  denote accessibility.

Campground



Campground Boundary



Campground Roads and Trails



Campsites



Amenities (Click to view/hide Legend)



Campsites (1 of 2)



Facility Name: NORTH SOUTH LAKE

Site #: 150

Loop Name: 5

Shade: None

Pets Allowed: Domestic

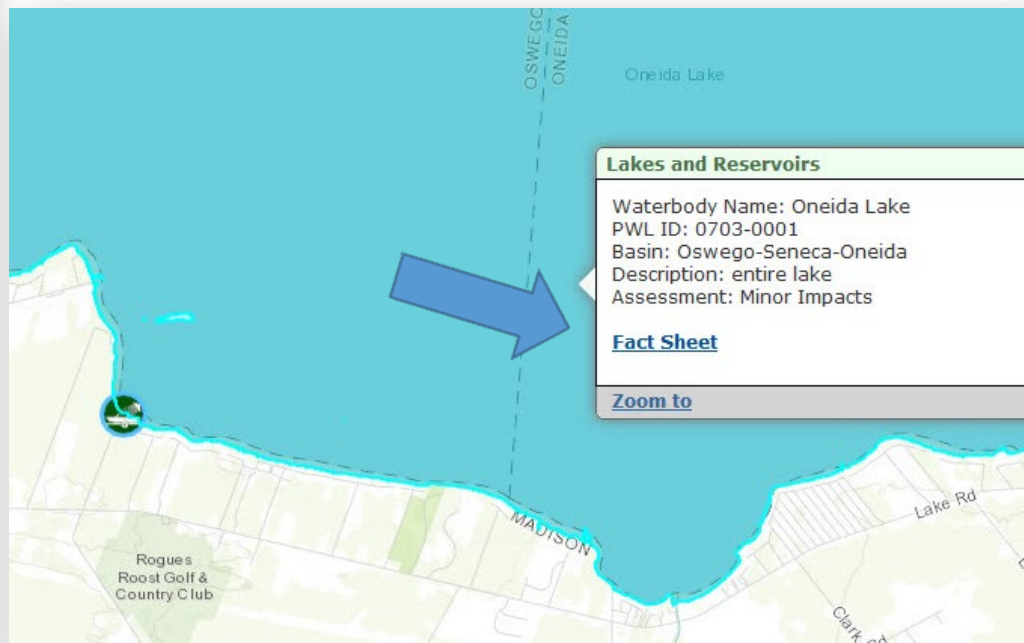
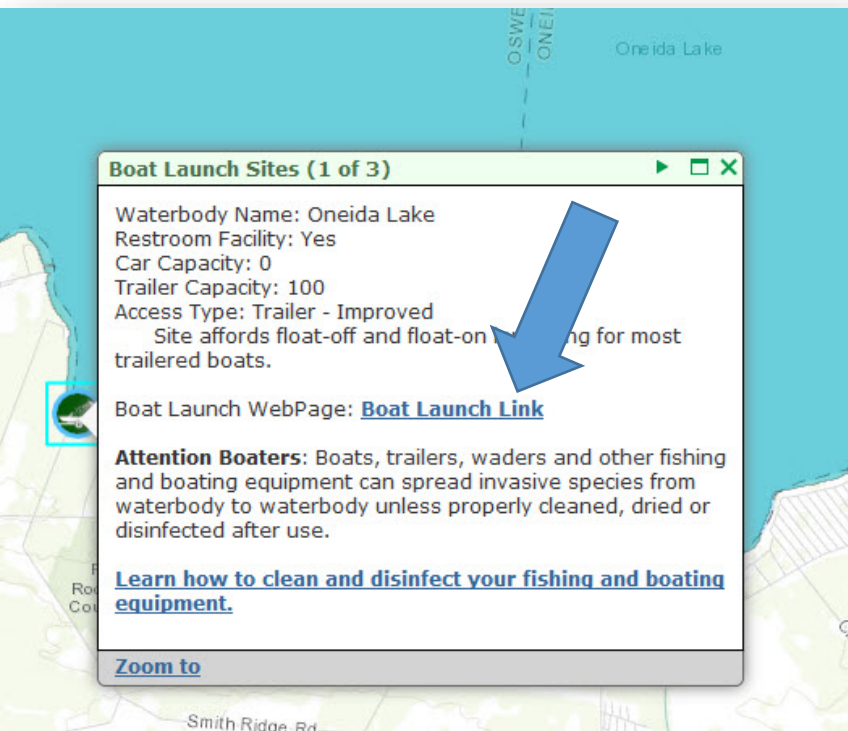
Max Equipment Size:

Driveway Entry: Back-In

[Zoom to](#)



Outdoor Activity and Environmental Quality Together



DECinfo Locator

DECinfo Locator Layers

[Home](#) » [Publications, Forms, Maps](#) » [Maps](#) » [Interactive Online Maps](#) » DECinfo Locator

DECinfo Locator

Click to launch the DECinfo Locator Map - search or zoom into the map until the layer list names turn black.

DECinfo Locator is an interactive tool that lets you access DEC documents and public data about the environmental quality of specific sites in New York State, as well as outdoor recreation information.

With more than 65 data layers available, it is the first application that shows both environmental quality monitoring and natural resource information together in one place. **If you were looking for the SLIM interactive mapper, this new mapper contains the information, plus more.**

This tool and available information are maintained by DEC. It does not indicate the presence of contamination or other problems.

Tell Us What You Think

Please take our [short feedback survey](#) so we can continue making improvements. More information layers will be continuously be added, so let us know which ones you would like included.

How to Use the Map

*****Be sure to search for a location or zoom into an area of the map until the layer list names turn black.** You can then activate the layers you want and icons will appear on the map.

- [Help Video \(YouTube\)](#) * **Good resource before getting started**
- [Help Document \(PDF\)](#)
- [Mobile Help Document \(PDF\)](#)

Legend

You can determine which category of facilities and locations you want shown on the map. You can turn each off and on by clicking the check box. Layers are

Feedback survey

Find on this Page

[How To Use the Map](#)

[Terms and Conditions for Using Map](#)

[Why Many Icons](#)

[Contact Us/Report Data Problems](#)

[Other GIS Resources](#)

Links Leaving DEC's Website

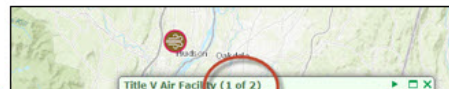
[Launch DECinfo Locator Map](#)




[Feedback Survey](#)

Contact for this Page

Office of
Communication
Services
625 Broadway
Albany, NY
12233-4500
518-402-8013
[Send us an email](#)

This Page Covers



Disposal Facilities (TSDFs)	storage, or disposal and are usually referred to as TSDFs.	link to more information	AS needed
Air State Facility Permits (ASF) 	State Facility Permits are issued to facilities considered to be mid-sized. They have lower potential emissions, fewer permit requirements than Title V facilities, and they meet the criteria of Subpart 201-5 .	Issued per	Daily
Air Title V Permits (ATV) 	Title V Permits are issued to facilities that are major sources of air emissions. These facilities are usually considered to be the largest in the state and meet the criteria of Subpart 201-6 .	Issued permit and permit review report	Daily
Hazardous Waste Reduction Planning Program Generators 	Facilities that release hazardous wastes and toxic substances into the environment must reduce, to the maximum extent possible, the volume or quantity and toxicity of waste. Facilities that generate 25 tons or more of certain hazardous wastes per calendar year are subject to the law and must submit a hazardous waste reduction plan update annually.	Facility name, type, EPA ID, and link to more information	Annually

Upcoming Enhancements

More Data Layers

More Optimized for Mobile

Downloadable Data Sets?

- Not yet. Use:
- Open NY Data Portal- <https://data.ny.gov/>
- NYS GIS Clearinghouse- <https://gis.ny.gov/>



Thank You

Cathy.Kittle@dec.ny.gov

Scott.Donnelly@dec.ny.gov

518-402-8013

DECinfoLocator@dec.ny.gov

Connect with us

www.facebook.com/NYSDEC

twitter.com/NYSDEC

www.instagram.com/nysdec/

www.linkedin.com

<https://on.ny.gov/DECinfoLocator>



Department of
Environmental
Conservation