

P.L. 94-171 VOTING DISTRICT/STATE LEGISLATIVE DISTRICT OUTLINE MAP (CENSUS 2000)

43 029725N
73 633456W

43 029725N
73 417665W

GEOGRAPHIC AREAS LEGEND

SYMBOL	NAME STYLE
*****	INTERNATIONAL
*****	AIR (FEDERAL)
*****	AIR (State)
*****	TDSA
-----	STATE
-----	COUNTY
-----	MINOR CIVIL DIV ¹
-----	Incorporated Place ¹
-----	Census Designated Place ¹
-----	Voting District ²
-----	SLD-Senate
-----	SLD-House
-----	Boundary
-----	Inset
-----	Out Area

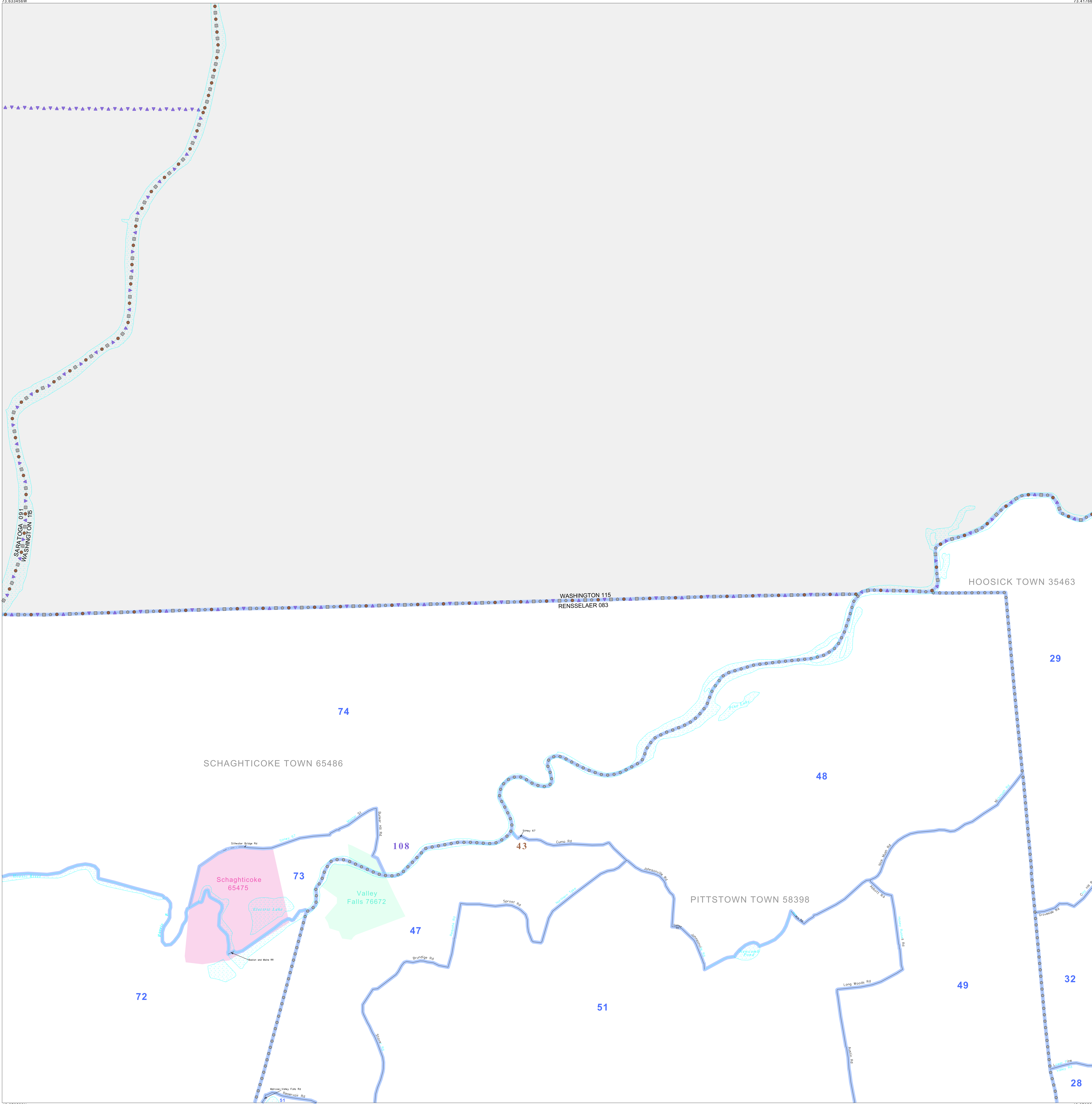
Abbreviation Reference: AIR = American Indian Reservation; TDSA = Tribal Designated Statistical Area; SDAISA = State Designated American Indian Statistical Area

¹ A "*" following a place name indicates that the place is coextensive with a MCD. "A" indicates that the place is also a false MCD. In both cases, the MCD name is shown only when it differs from the place name.

² A "*" following a VTD code indicates an actual voting district. Its absence indicates that the VTD is a pseudo voting district or no information is available as to its status.

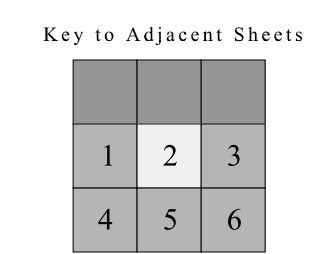
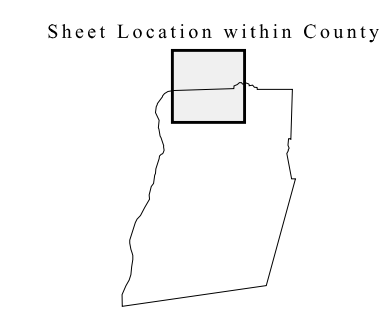
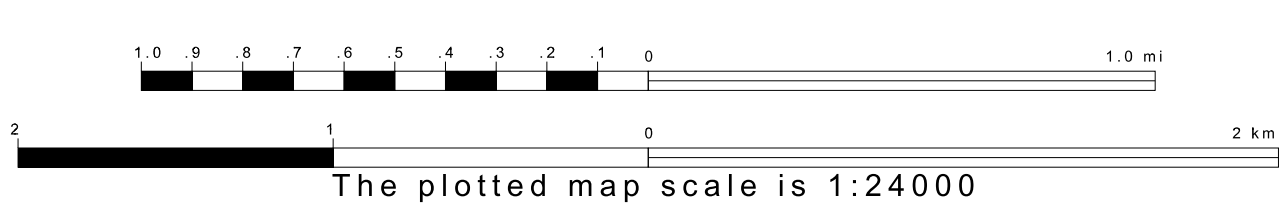
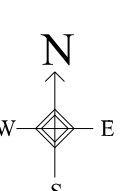
Voting Districts

Code	Name
28	Voting District 050002
29	Voting District 050003
32	Voting District 050006
47	Voting District 050001
48	Voting District 050002
49	Voting District 050003
51	Voting District 050005
72	Voting District 130001 130004 130007
73	Voting District 130002
74	Voting District 130003




42 870583N
73 633456W

42 870583N
73 417665W



ST: New York (36)
COU: Rensselaer (083)
SHEET 2 OF 12 PARENT SHEETS



All legal boundaries and names are as of January 1, 2000. The boundaries shown on this map are for Census Bureau statistical data collection and tabulation purposes only; their depiction and designation for statistical purposes does not constitute a determination of jurisdictional authority or rights of ownership or entitlement. U.S. DEPARTMENT OF COMMERCE Economics and Statistics Administration U.S. Census Bureau