

P.L. 94-171 VOTING DISTRICT/STATE LEGISLATIVE DISTRICT OUTLINE MAP (CENSUS 2000)

42 694424N
74 293986W

42 694424N
74 078540W

GEOGRAPHIC AREAS LEGEND

SYMBOL	NAME STYLE
*****	INTERNATIONAL
*****	AIR (FEDERAL)
*****	AIR (State)
*****	TDSA
///////	STATE
	COUNTY
	MINOR CIVIL DIV ¹
	Incorporated Place ¹
	Census Designated Place ¹
—————	Voting District ²
●●●●●	SLD-Senate
▲▲▲▲▲	SLD-House

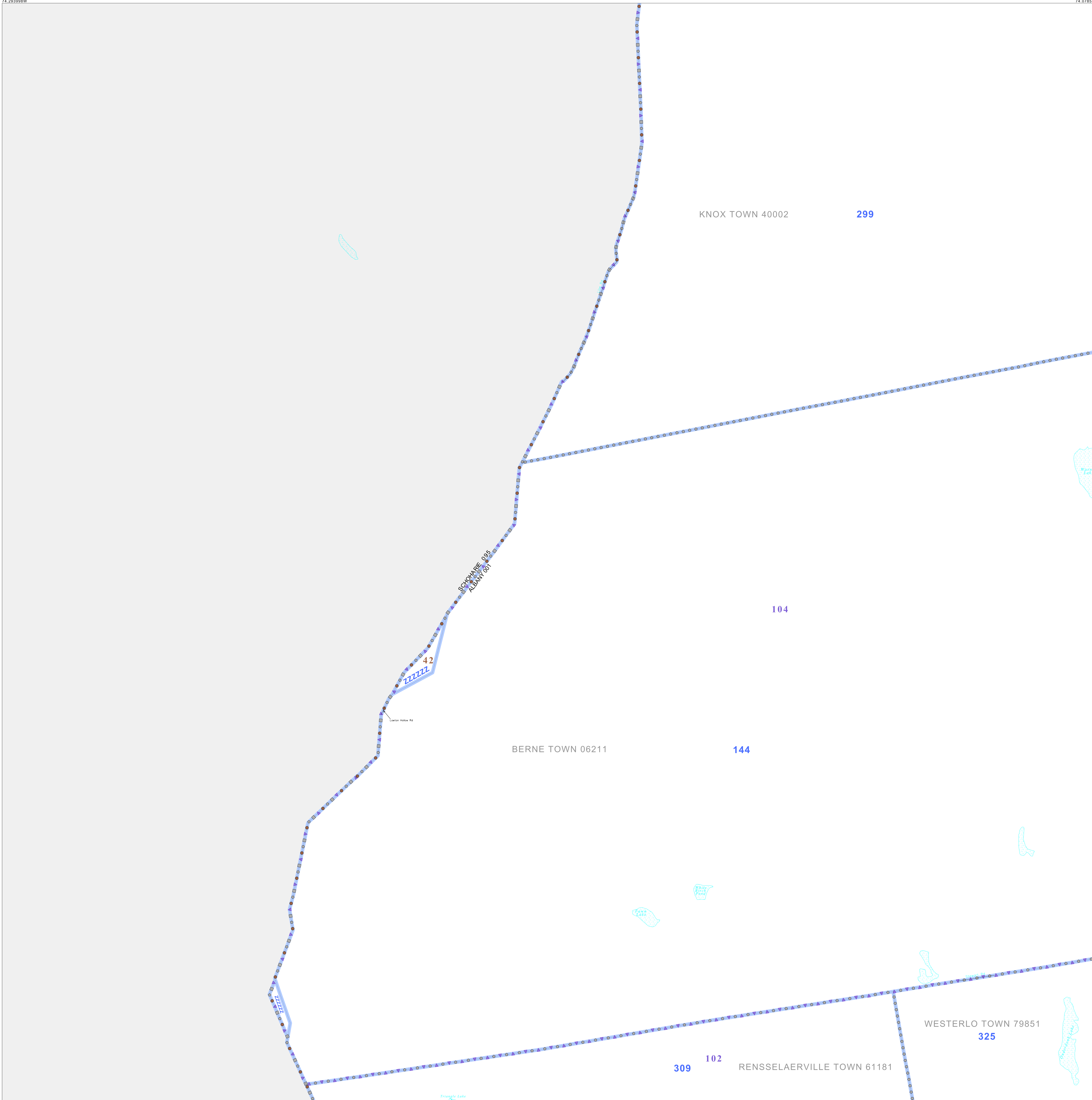
Abbreviation Reference: AIR = American Indian Reservation; TDSA = Tribal Designated Statistical Area; SDAISA = State Designated American Indian Statistical Area

1 A "*" following a place name indicates that the place is coextensive with a MCD. A "-" indicates that the place is also a false MCD. In both cases, the MCD name is shown only when it differs from the place name.

2 A "*" following a VTD code indicates an actual voting district. Its absence indicates that the VTD is a pseudo voting district or no information is available as to its status.

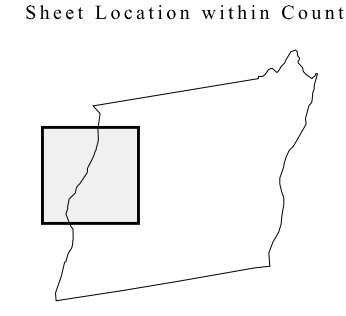
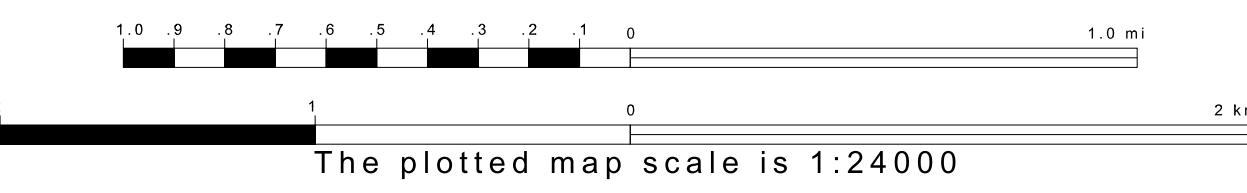
Voting Districts

Code	Name
144	Voting District 020001 020003
299	Voting District 090001 090002
309	Voting District 110001 110003
325	Voting District 130001 130003
222222	Voting Districts not defined



42 535270N
74 293986W

42 535270N
74 078540W



Key to Adjacent Sheets

1	2
4	5
7	8

ST: New York (36)
COU: Albany (001)
SHEET 4 OF 9 PARENT SHEETS



All legal boundaries and names are as of January 1, 2000. The boundaries shown on this map are for Census Bureau statistical data collection and tabulation purposes only; their depiction and designation for statistical purposes does not constitute a determination of jurisdictional authority or rights of ownership or entitlement. U.S. DEPARTMENT OF COMMERCE Economics and Statistics Administration U.S. Census Bureau