

P.L. 94-171 COUNTY BLOCK MAP (CENSUS 2000)

42 851442N
74 328031W

42 851442N
74 249455W

GEOGRAPHIC AREAS LEGEND

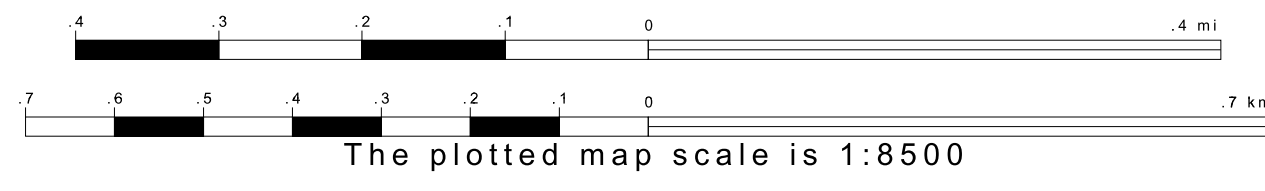
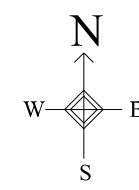
SYMBOL	NAME STYLE
*****	INTERNATIONAL
*****	AIR (FEDERAL)
//////	AIR (State)
◆◆◆◆	TDSA
//////	STATE
□□□□	COUNTY
○ ○ ○ ○	MINOR CIVIL DIV. ¹
■ ■ ■ ■	Incorporated Place ¹
■ ■ ■ ■	Census Designated Place ¹
.....	Corporate Offset Boundary
● ● ● ●	Voting District ²
— — — —	Census Tract
— — — —	BLOCK ³

Military Inset Out Area
 Abbreviation Reference: AIR = American Indian Reservation; TDSA = Tribal Designated Statistical Area
 1 A * * following a place name indicates that the place is contiguous with a MCD. A * * indicates that the place is also a false MCD. In both cases, the MCD name is shown only when it differs from the place name.
 2 A * * following a VTD code indicates an actual voting district. Its absence indicates that the VTD is a pseudo-voting district or no information is available as to its status.
 3 A * * following a block number indicates that the block number is repeated elsewhere in the block.

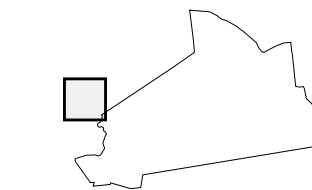


42 855081N
74 328031W

42 855081N
74 249455W



Sheet Location within County



Key to Adjacent Sheets

	7	8
14	15	

ST: New York (36)
COU: Schenectady (093)
SHEET 7 OF 24 PARENT SHEETS