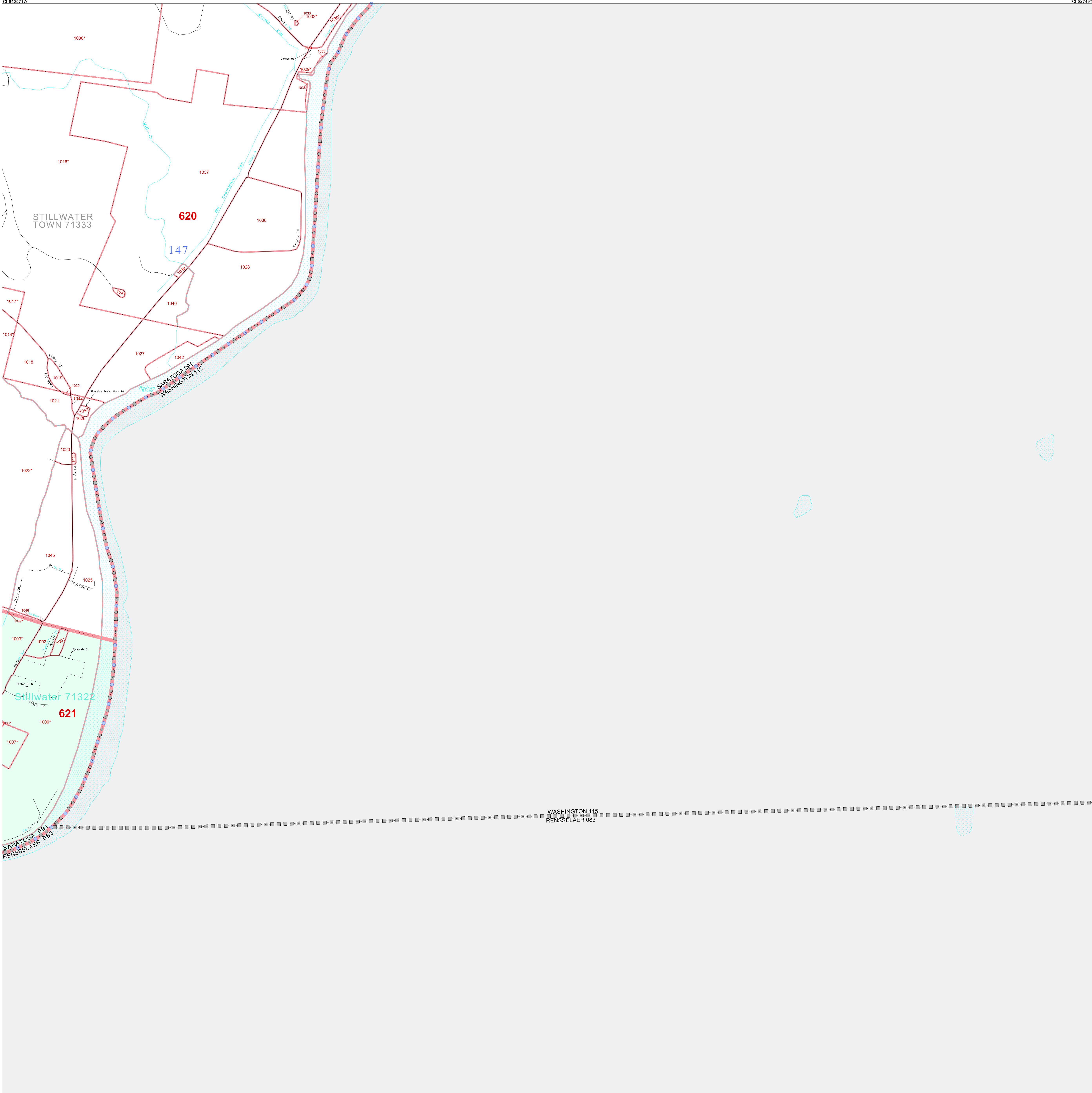


43 003830N
73 840571W

43 003830N
73 840571W



GEOGRAPHIC AREAS LEGEND

SYMBOL	NAME STYLE
*****	INTERNATIONAL
*****	AIR (FEDERAL)
//////	AIR (State)
◆◆◆◆	TDSA
//////	STATE
□□□□	COUNTY
○●○●○●	MINOR CIVIL DIV. ¹
Yellow box	Incorporated Place ¹
Yellow box	Census Designated Place ¹
.....	Corporate Offset Boundary
●●●●●	Voting District ²
Red outline	Census Tract
Red outline	BLOCK ³
Blue dashed box	Military
Inset box	Inset
Out Area box	Out Area

Abbreviation Reference: AIR = American Indian Reservation; TDSA = Tribal Designated Statistical Area

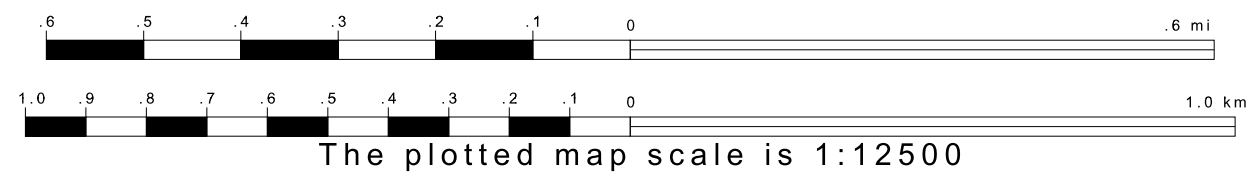
1 A * * * following a place name indicates that the place is contiguous with a MCD. A * * indicates that the place is also a false MCD. In both cases, the MCD name is shown only when it differs from the place name.

2 A * * * following a VTD code indicates an actual voting district. Its absence indicates that the VTD is a pseudo voting district or no information is available as to its status.

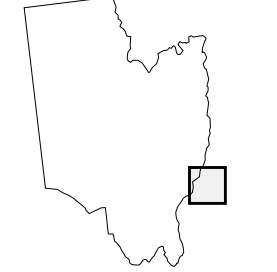
3 A * * * following a block number indicates that the block number is repeated elsewhere in the block.

42 920849N
73 840571W

42 920849N
73 840571W



Sheet Location within County



Key to Adjacent Sheets

27	28
33	34
38	

ST: New York (36)
COU: Saratoga (091)
SHEET 34 OF 41 PARENT SHEETS

All legal boundaries and names are as of January 1, 2000. The boundaries shown on this map are for Census Bureau statistical data collection and tabulation purposes only; their depiction and designation for statistical purposes does not constitute a determination of jurisdictional authority or rights of ownership or entitlement. U.S. DEPARTMENT OF COMMERCE Economics and Statistics Administration U.S. Census Bureau

