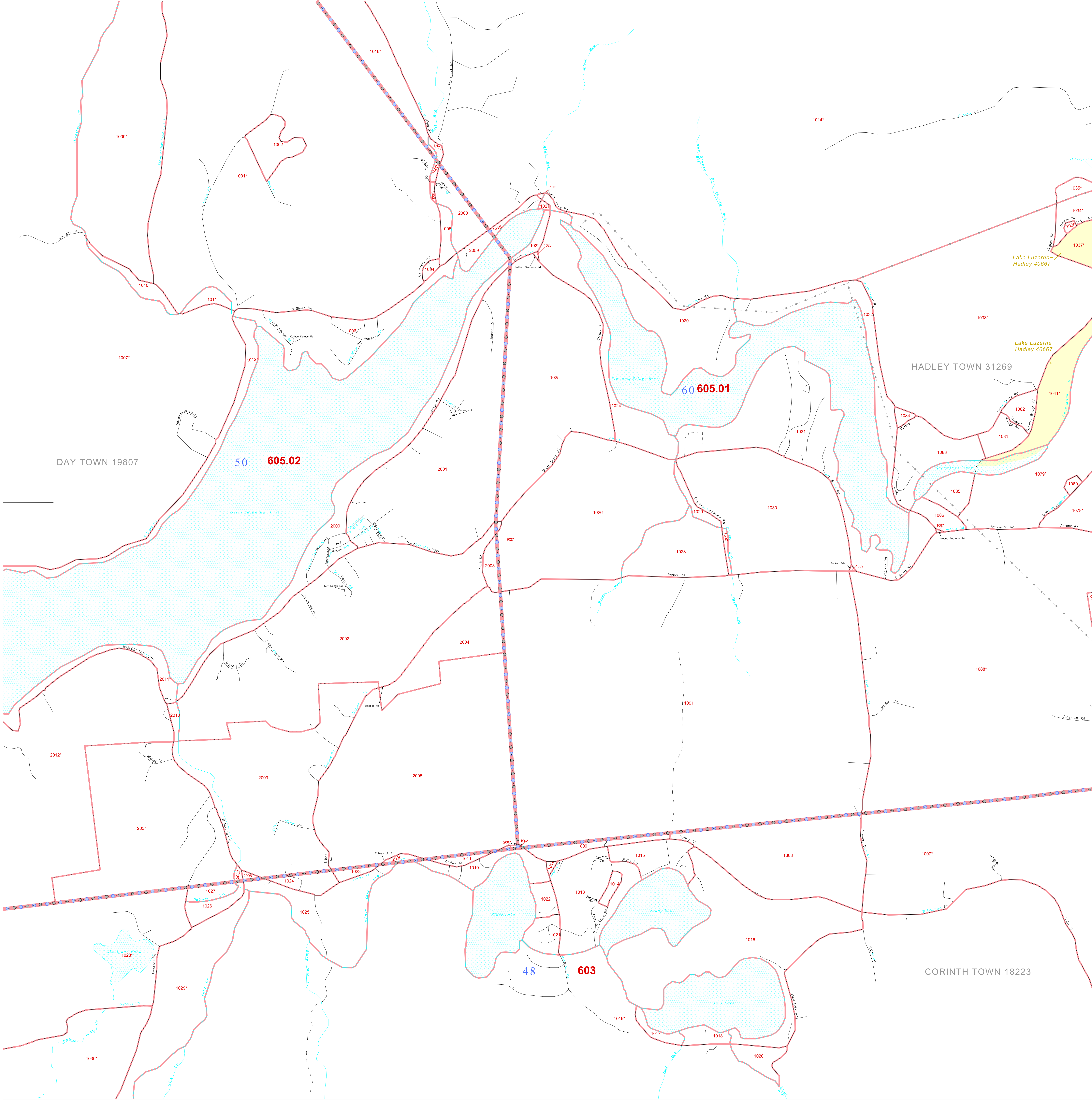


P.L. 94-171 COUNTY BLOCK MAP (CENSUS 2000)

43 33534N  
73.978795W

43 33534N  
73.868721W



**GEOGRAPHIC AREAS LEGEND**

SYMBOL	NAME STYLE
*****	INTERNATIONAL
*****	AIR (FEDERAL)
//////	AIR (State)
//////	TDSA
//////	STATE
//////	COUNTY
.....	MINOR CIVIL DIV. <sup>1</sup>
.....	Incorporated Place <sup>1</sup>
.....	Census Designated Place <sup>1</sup>
.....	Corporate Offset Boundary
.....	Voting District <sup>2</sup>
.....	Census Tract
.....	BLOCK <sup>3</sup>

Military

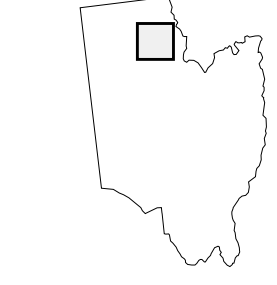
Abbreviation Reference: AIR = American Indian Reservation; TDSA = Tribal Designated Statistical Area  
<sup>1</sup> A \* following a place name indicates that the place is contiguous with a MCD. A \*\* indicates that the place is also a false MCD. In both cases, the MCD name is shown only when it differs from the place name.  
<sup>2</sup> A \* following a VTD code indicates an actual voting district. Its absence indicates that the VTD is a pseudo voting district or no information is available as to its status.  
<sup>3</sup> A \* following a block number indicates that the block number is repeated elsewhere in the block.

43 262473N  
73.978795W

43 262473N  
73.868721W




Sheet Location within County



Key to Adjacent Sheets

2	3	4
6	7	8
12	13	14

ST: New York (36)  
 COU: Saratoga (091)  
 SHEET 7 OF 41 PARENT SHEETS



All legal boundaries and names are as of January 1, 2000. The boundaries shown on this map are for Census Bureau statistical data collection and tabulation purposes only; their depiction and designation for statistical purposes does not constitute a determination of jurisdictional authority or rights of ownership or entitlement. U.S. DEPARTMENT OF COMMERCE Economics and Statistics Administration U.S. Census Bureau