

P.L. 94-171 COUNTY BLOCK MAP (CENSUS 2000)

42 794327N
73 356973W

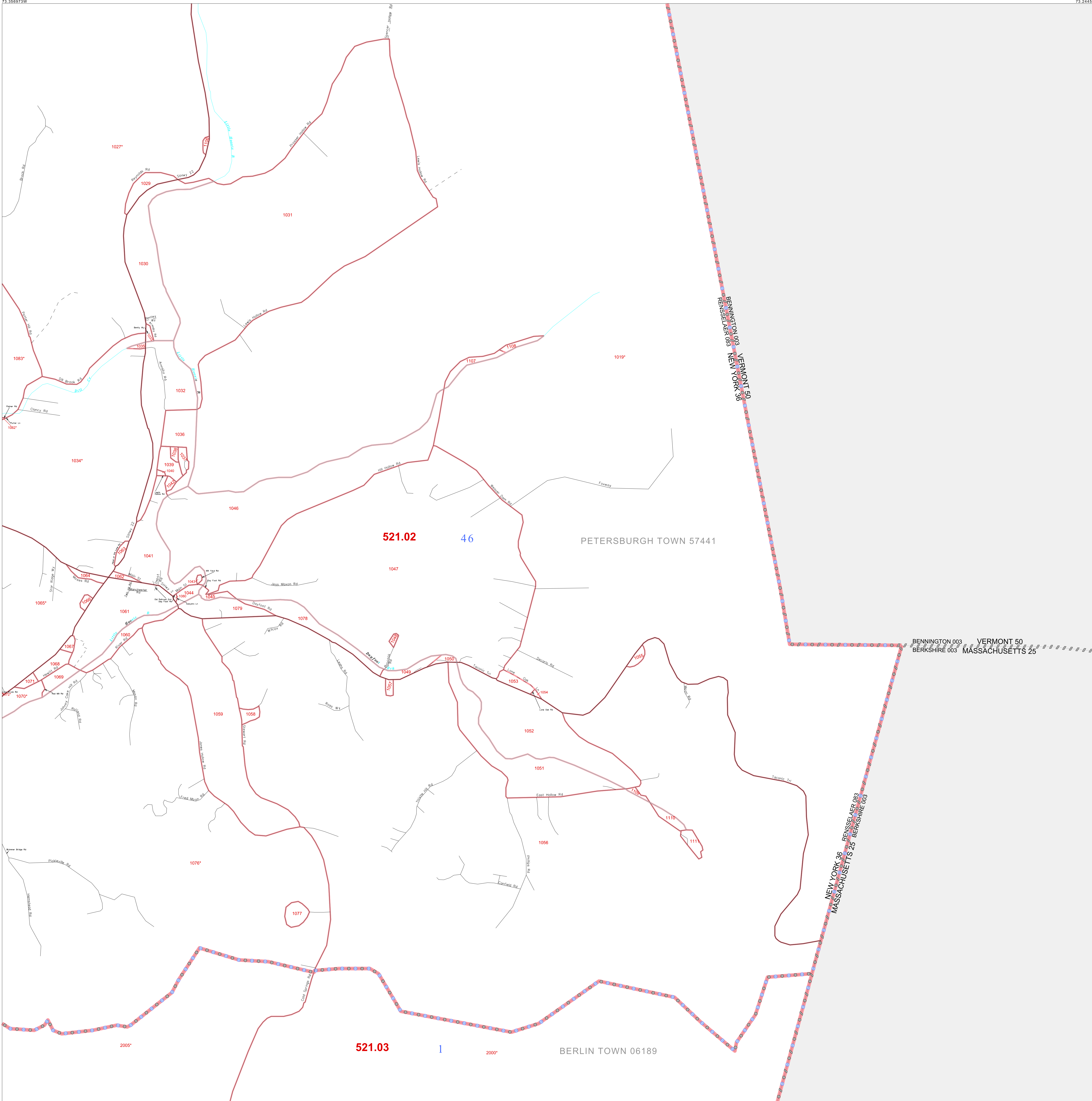
42 794327N
73 244692W

GEOGRAPHIC AREAS LEGEND

| SYMBOL | NAME STYLE |
|--------|--------------------------------------|
| ***** | INTERNATIONAL |
| ***** | AIR (FEDERAL) |
| ***** | AIR (State) |
| ***** | TDSA |
| ////// | STATE |
| ////// | COUNTY |
| ////// | MINOR CIVIL DIV. ¹ |
| ////// | Incorporated Place ¹ |
| ////// | Census Designated Place ¹ |
| | Corporate Offset Boundary |
| | Voting District ² |
| | Census Tract |
| | BLOCK ³ |

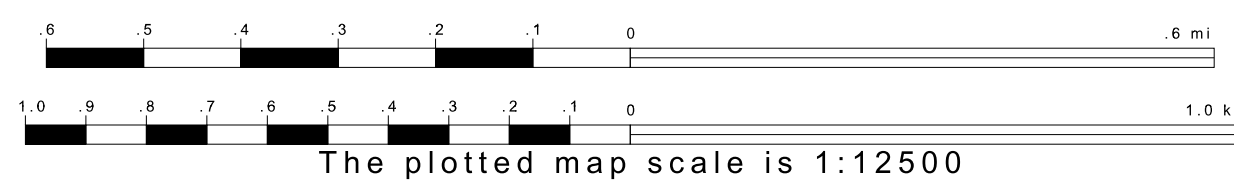
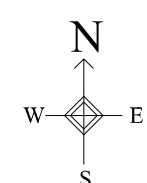
Abbreviation Reference: AIR = American Indian Reservation; TDSA = Tribal Designated Statistical Area

- 1 A * * following a place name indicates that the place is contiguous with a MCD. A * * indicates that the place is also a false MCD. In both cases, the MCD name is shown only when it differs from the place name.
- 2 A * * following a VTD code indicates an actual voting district. Its absence indicates that the VTD is a pseudo-voting district or no information is available as to its status.
- 3 A * * following a block number indicates that the block number is repeated elsewhere in the block.

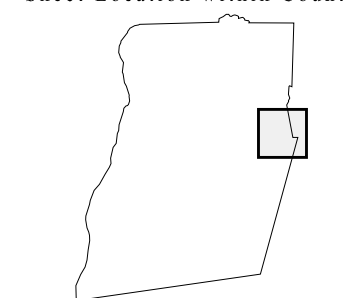


42 711441N
73 356973W

42 711441N
73 244692W



Sheet Location within County



Key to Adjacent Sheets

| | |
|----|----|
| 7 | 8 |
| 12 | 13 |
| 17 | 18 |

ST: New York (36)
COU: Rensselaer (083)
SHEET 13 OF 28 PARENT SHEETS

