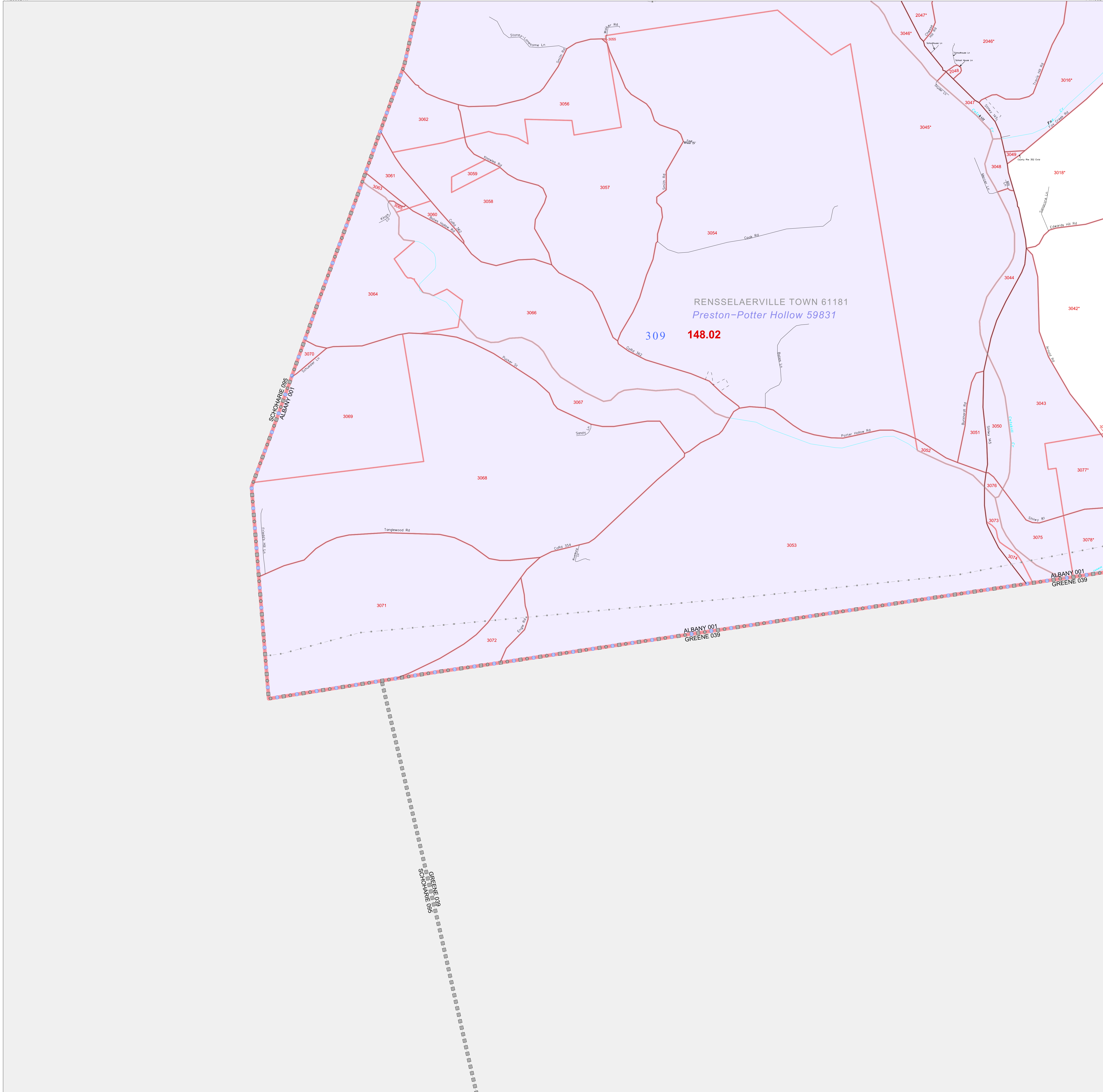


P.L. 94-171 COUNTY BLOCK MAP (CENSUS 2000)

42 449077N
74 285021W

42 449077N
74 195247W



GEOGRAPHIC AREAS LEGEND

SYMBOL	NAME STYLE
*****	INTERNATIONAL
*****	AIR (FEDERAL)
//////	AIR (State)
◆◆◆◆	TDSA
//////	STATE
□□□□	COUNTY
□□□□	MINOR CIVIL DIV. ¹
□□□□	Incorporated Place ¹
□□□□	Census Designated Place ¹
-----	Corporate Offset Boundary
●●●●	Voting District ²
-----	Census Tract
-----	BLOCK ³

Abbreviation Reference: AIR = American Indian Reservation; TDSA = Tribal Designated Statistical Area

1 A * * following a place name indicates that the place is contiguous with a MCD. A * * indicates that the place is also a false MCD. In both cases, the MCD name is shown only when it differs from the place name.

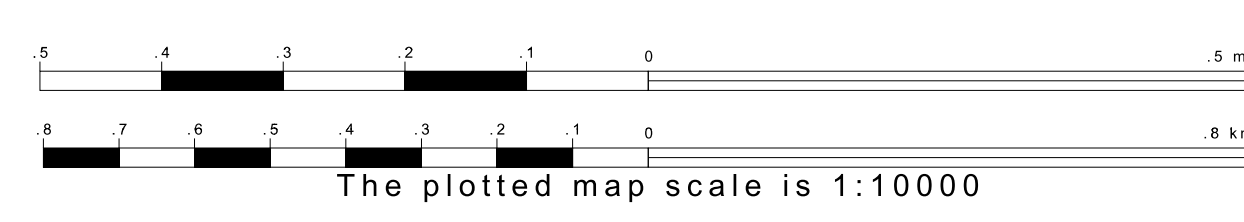
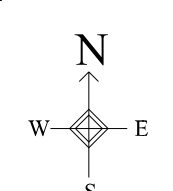
2 A * * following a VTD code indicates an actual voting district. Its absence indicates that the VTD is a pseudo voting district or no information is available as to its status.

3 A * * following a block number indicates that the block number is repeated elsewhere in the block.

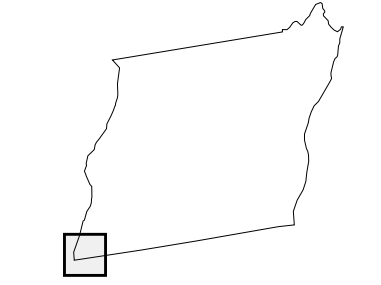
Inset Out Area

42 382767N
74 285021W

42 382767N
74 195247W



Sheet Location within County



Key to Adjacent Sheets



ST: New York (36)
COU: Albany (001)
SHEET 33 OF 37 PARENT SHEETS

