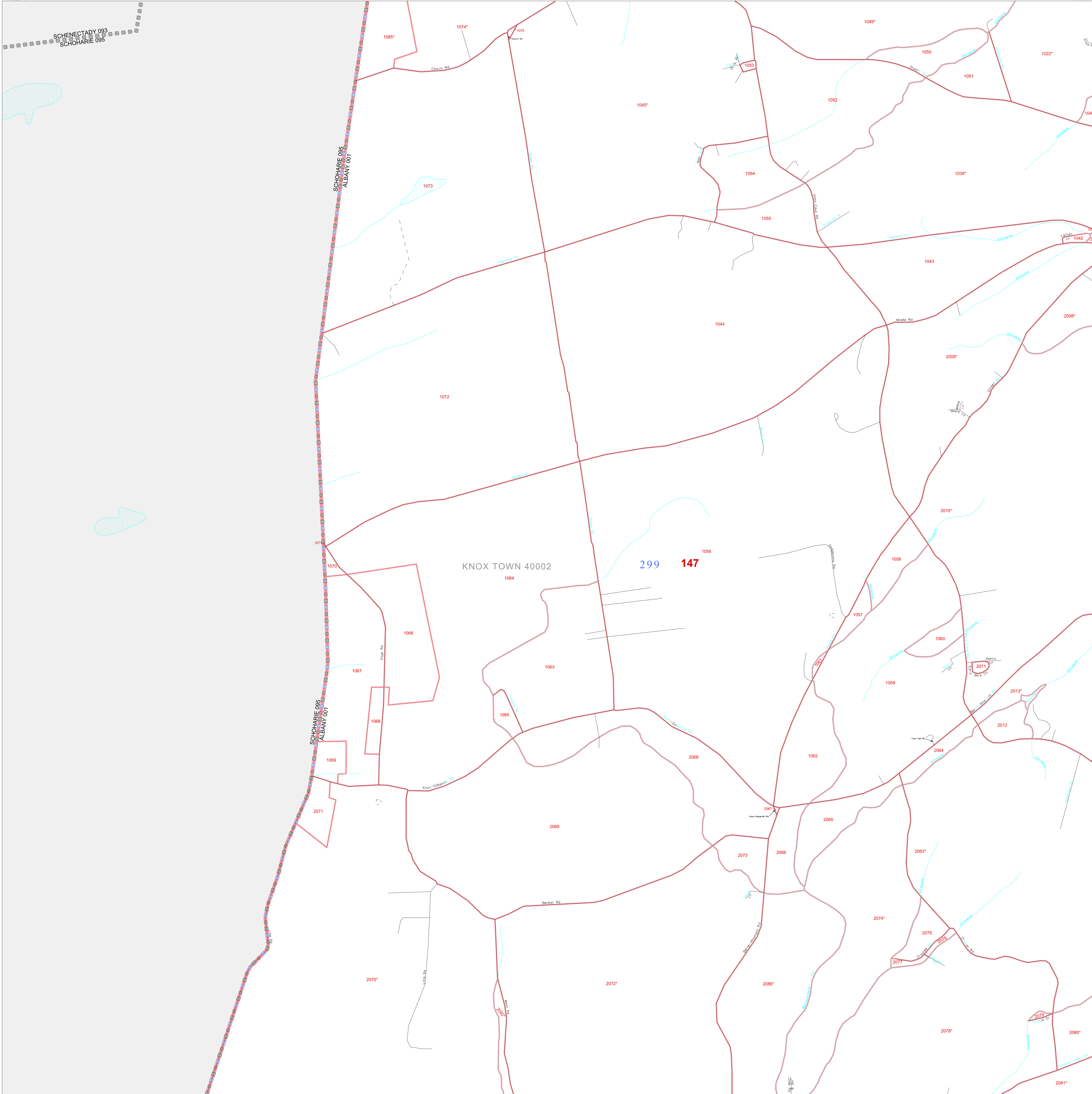


P. L. 94-171 COUNTY BLOCK MAP (CENSUS 2000)

42 714518N  
74 195247W

42 714518N  
74 195247W



**GEOGRAPHIC AREAS LEGEND**

SYMBOL	NAME STYLE
*****	INTERNATIONAL
*****	AIR (FEDERAL)
*****	AIR (State)
*****	TDSA
*****	STATE
*****	COUNTY
*****	MINOR CIVIL DIV. <sup>1</sup>
*****	Incorporated Place <sup>1</sup>
*****	Census Designated Place <sup>1</sup>
.....	Corporate Offset Boundary
.....	Voting District <sup>2</sup>
.....	Census Tract
.....	BLOCK <sup>3</sup>

Abbreviation Reference: AIR = American Indian Reservation; TDSA = Tribal Designated Statistical Area

<sup>1</sup> A \* \* following a place name indicates that the place is contiguous with a MCD. A \* \* indicates that the place is also a false MCD. In both cases, the MCD name is shown only when it differs from the place name.

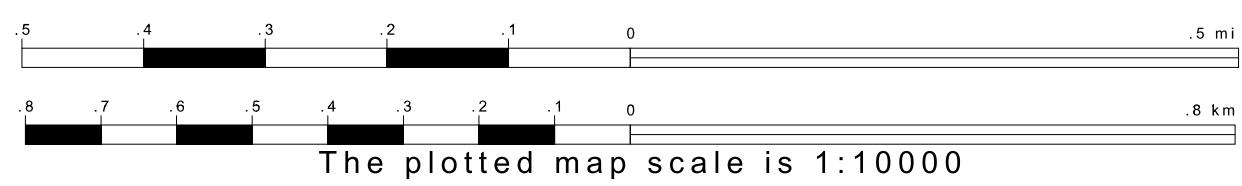
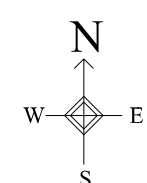
<sup>2</sup> A \* \* following a VTD code indicates an actual voting district. Its absence indicates that the VTD is a pseudo voting district or no information is available as to its status.

<sup>3</sup> A \* \* following a block number indicates that the block number is repeated elsewhere on the block.

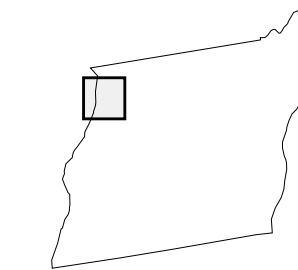
Inset    Out Area

42 648008N  
74 195247W

42 648008N  
74 195247W



Sheet Location within County



Key to Adjacent Sheets

3	4
9	10
15	16

ST: New York (36)  
COU: Albany (001)  
SHEET 9 OF 37 PARENT SHEETS

