

P. L. 94-171 COUNTY BLOCK MAP (CENSUS 2000)

GEOGRAPHIC AREAS LEGEND

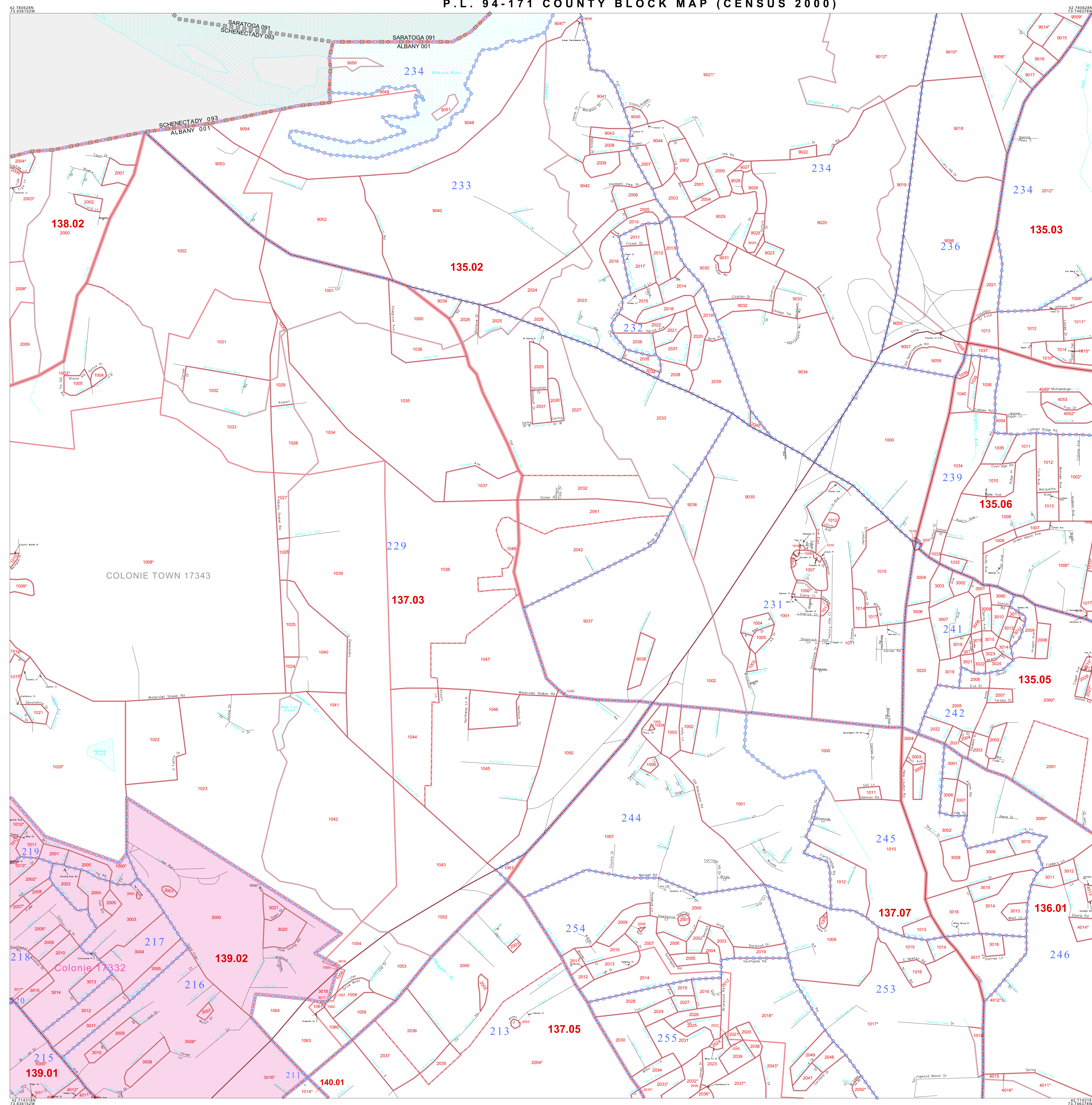
- | SYMBOL | NAME STYLE |
|--------|--------------------------------------|
| ***** | INTERNATIONAL |
| ***** | AIR (FEDERAL) |
| ***** | AIR (State) |
| ***** | TDSA |
| ////// | STATE |
| ////// | COUNTY |
| ////// | MINOR CIVIL DIV. ¹ |
| ////// | Incorporated Place ¹ |
| ////// | Census Designated Place ¹ |
| | Corporate Offset Boundary |
| | Voting District ² |
| | Census Tract |
| | BLOCK ³ |

Abbreviation Reference: AIR = American Indian Reservation; TDSA = Tribal Designated Statistical Area

1 A "*" following a place name indicates that the place is contiguous with a MCD. A "-" indicates that the place is also a false MCD. In both cases, the MCD name is shown only when it differs from the place name.

2 A "*" following a VTD code indicates an actual voting district. Its absence indicates that the VTD is a pseudo voting district or no information is available as to its status.

3 A "*" following a block number indicates that the block number is repeated elsewhere in the block.



COLONIE TOWN 17343

138.02
2000

135.03

135.02

137.03

135.06

135.05

139.02

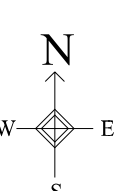
137.07

136.01

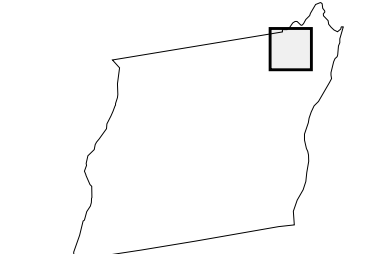
139.01

137.05

140.01



Sheet Location within County



Key to Adjacent Sheets

1	2
6	7
12	13
14	

ST: New York (36)
COU: Albany (001)
SHEET 7 OF 37 PARENT SHEETS

