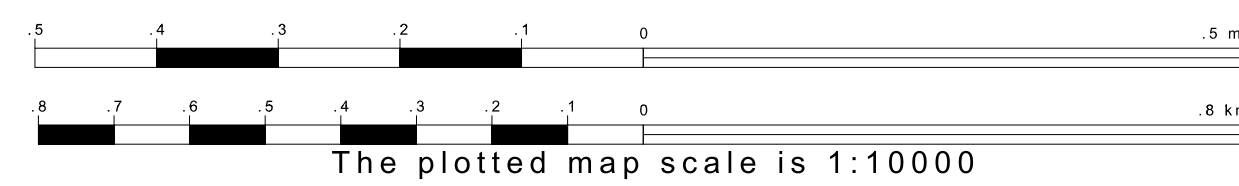
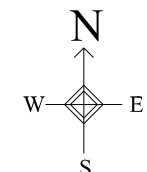
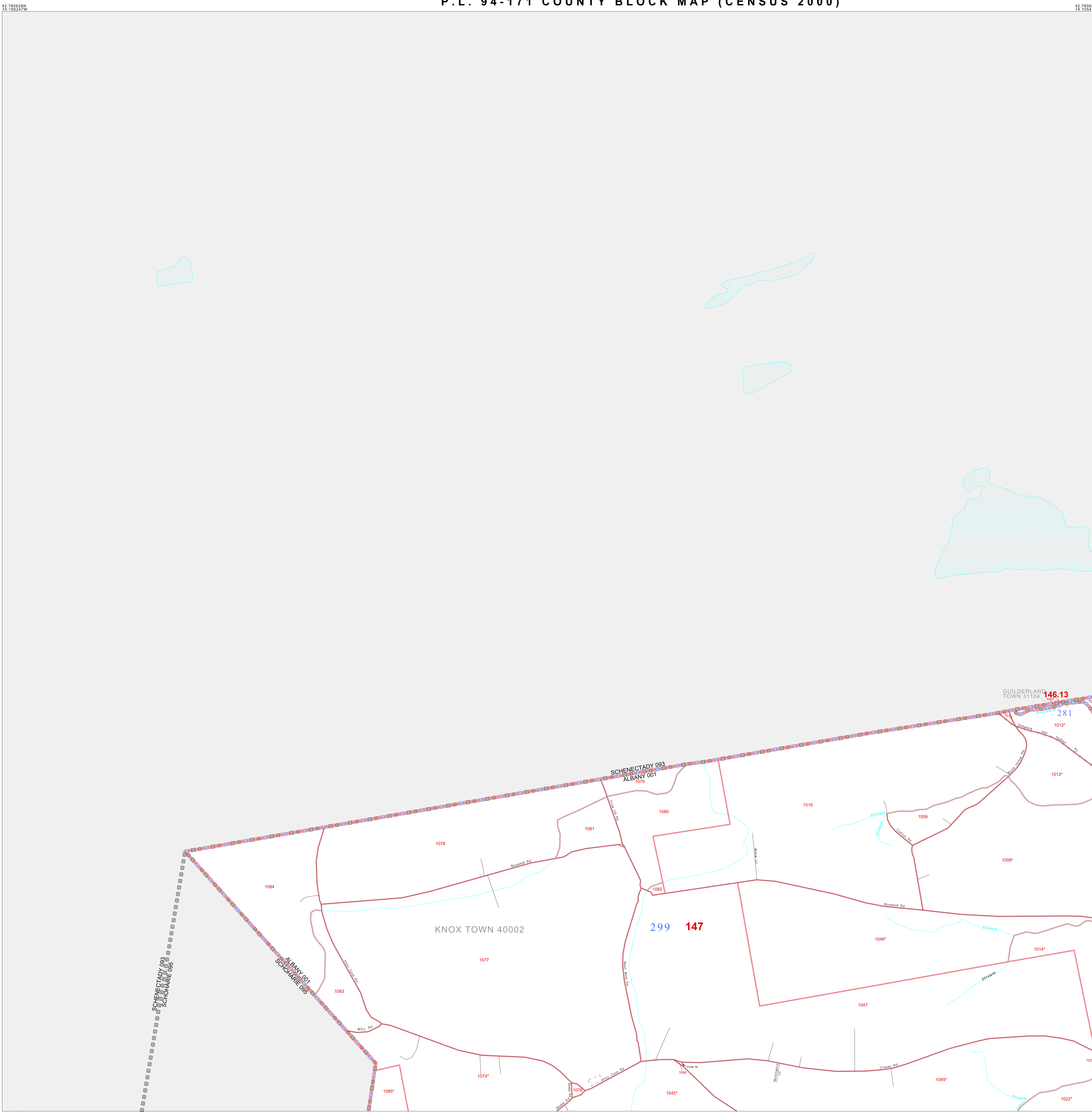


GEOGRAPHIC AREAS LEGEND

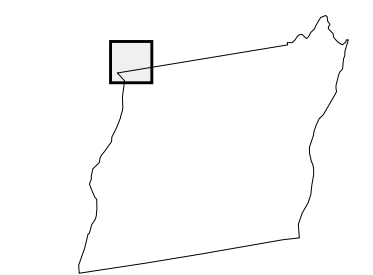
SYMBOL	NAME STYLE
*****	INTERNATIONAL
*****	AIR (FEDERAL)
*****	AIR (State)
*****	TDSA
//////	STATE
	COUNTY
-----	MINOR CIVIL DIV. ¹
-----	Incorporated Place ¹
-----	Census Designated Place ¹
-----	Corporate Offset Boundary
.....	Voting District ²
-----	Census Tract
-----	BLOCK ³

Military Inset Out Area

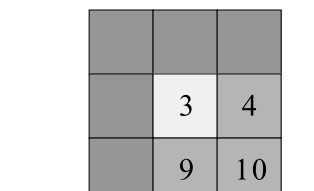
Abbreviation Reference: AIR = American Indian Reservation; TDSA = Tribal Designated Statistical Area
¹ A * * following a place name indicates that the place is contiguous with a MCD. A ** indicates that the place is also a false MCD. In both cases, the MCD name is shown only when it differs from the place name.
² A * * following a VTD code indicates an actual voting district. Its absence indicates that the VTD is a pseudo voting district or no information is available as to its status.
³ A * * following a block number indicates that the block number is repeated elsewhere in the block.



Sheet Location within County



Key to Adjacent Sheets



ST: New York (36)
 COU: Albany (001)
 SHEET 3 OF 37 PARENT SHEETS

