

P.L. 94-171 COUNTY BLOCK MAP (CENSUS 2000)

42 846938N
73 836152W

42 846938N
73 746376W

GEOGRAPHIC AREAS LEGEND

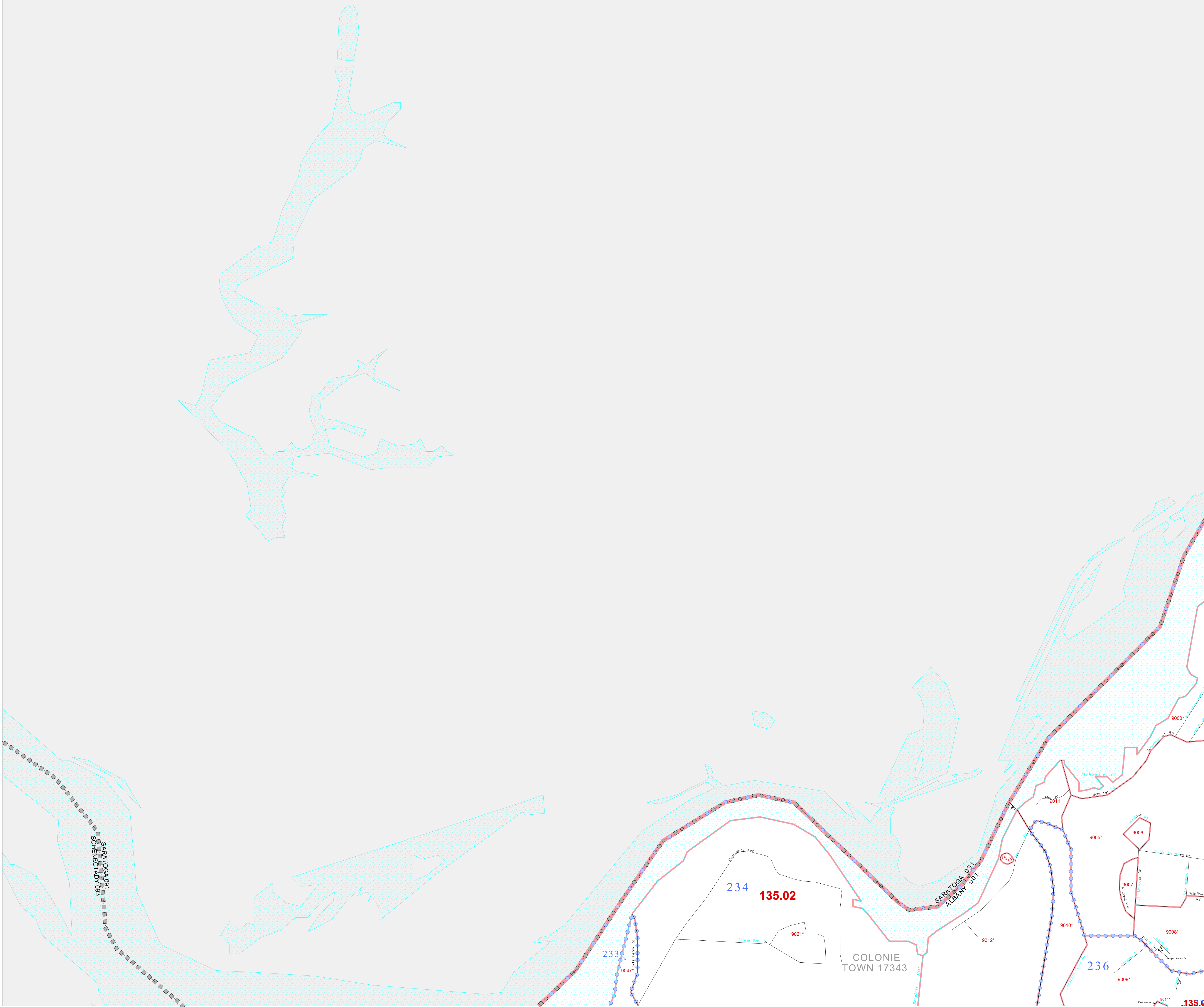
SYMBOL	NAME STYLE
*****	INTERNATIONAL
*****	AIR (FEDERAL)
*****	AIR (State)
*****	TDSA
//////	STATE
□□□□	COUNTY
○●○●	MINOR CIVIL DIV.¹
■	Incorporated Place¹
■	Census Designated Place¹
-----	Corporate Offset Boundary
●●●●	Voting District²
■	Census Tract
■	BLOCK³
■	Military
■	Inset
■	Out Area

Abbreviation Reference: AIR = American Indian Reservation; TDSA = Tribal Designated Statistical Area

1 A * * following a place name indicates that the place is contiguous with a MCD. A * * indicates that the place is also a false MCD. In both cases, the MCD name is shown only when it differs from the place name.

2 A * * following a VTD code indicates an actual voting district. Its absence indicates that the VTD is a pseudo voting district or no information is available as to its status.

3 A * * following a block number indicates that the block number is repeated elsewhere in the block.

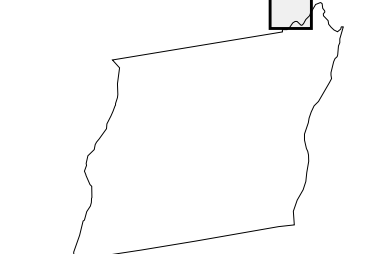


42 760628N
73 836152W

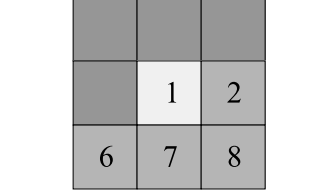
42 760628N
73 746376W



Sheet Location within County



Key to Adjacent Sheets



ST: New York (36)
COU: Albany (001)
SHEET 1 OF 37 PARENT SHEETS

All legal boundaries and names are as of January 1, 2000. The boundaries shown on this map are for Census Bureau statistical data collection and tabulation purposes only; their depiction and designation for statistical purposes does not constitute a determination of jurisdictional authority or rights of ownership or entitlement. U.S. DEPARTMENT OF COMMERCE Economics and Statistics Administration U.S. Census Bureau

