



Community Growth Profile

Town of Halfmoon, NY



The following Community Growth Profile provides information regarding development patterns in the Town of Halfmoon, Saratoga County, NY. This report includes a current land use map, a map showing single family homes built in the last 20 years and new roads built over the last ten years. Also included are population and population projections, housing units, and greenhouse gas emissions data.

Population/Projections

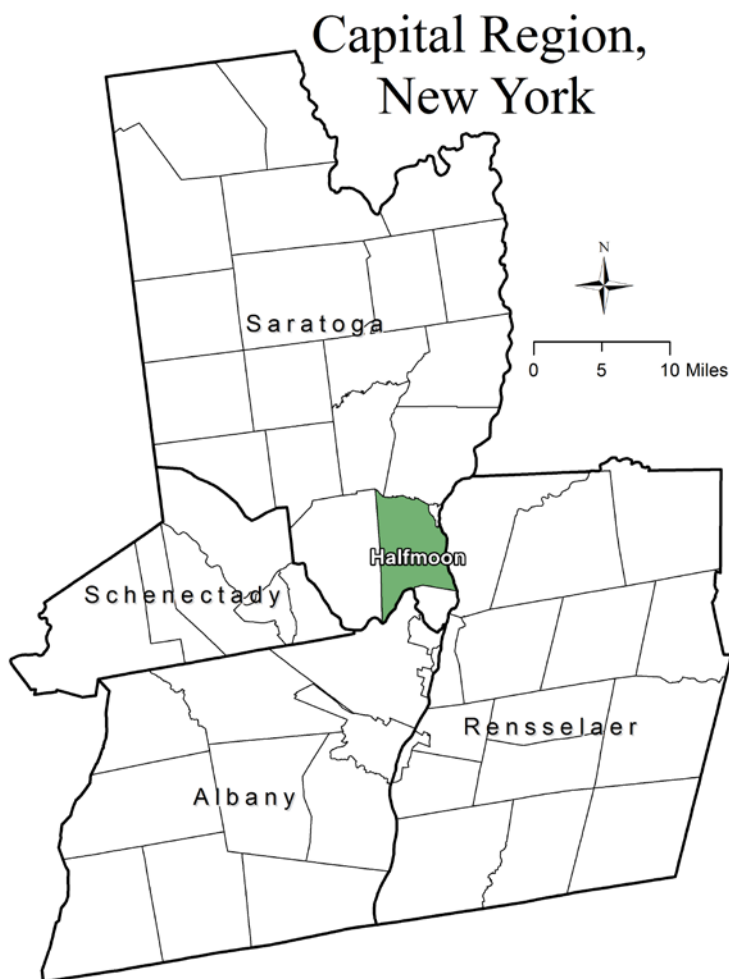
1980	1990	2000	2010	2020	2030	2040	2050
11,860	13,879	18,474	21,535	23,684	25,269	26,418	27,428

Source: U.S. Census 1980, 1990, 2000, 2010 ; CDRPC Projections

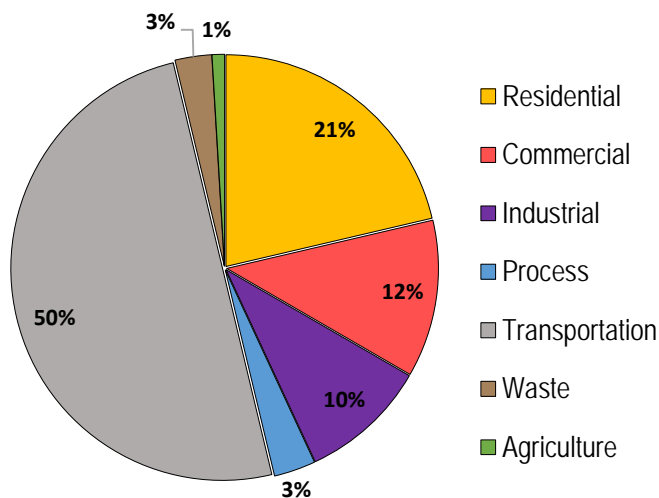
Housing Units 1980-2015

	1980	1990	2000	2010	2015
Total Housing Units	4,678	6,125	8,172	8,844	11,060

Source: U.S. Census 1980, 1990, 2000, 2010; U.S. Census Building Permit Survey 2011-15



Greenhouse Gas Emissions by Sector

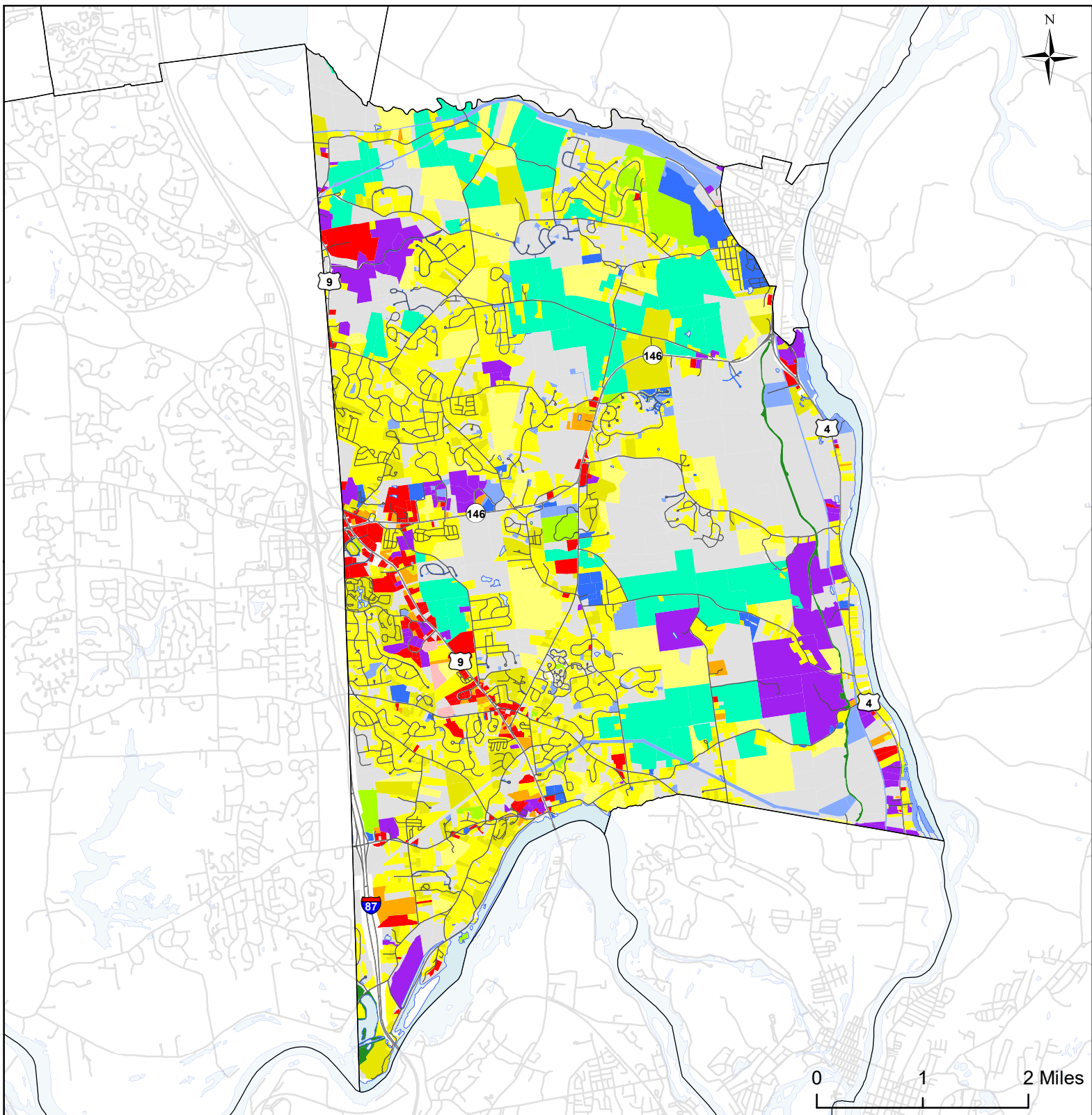


Per capita emissions (MTCO₂e*)

Town of Halfmoon	13
Saratoga County	14
Capital District	15

Source: Capital District 2010 Regional GHG Inventory

*Metric Tons Carbon Dioxide Equivalent




Town of Halfmoon, NY Land Use



Land Use


 Agricultural

 Outdoor Recreation

 Wild, Forested and
Conservation Lands

 Commercial

 Recreation and
Entertainment

 Industrial

 Community
Services


 Mixed-Use

 Single Family

 Multi-Family

 Large Lot
Residential

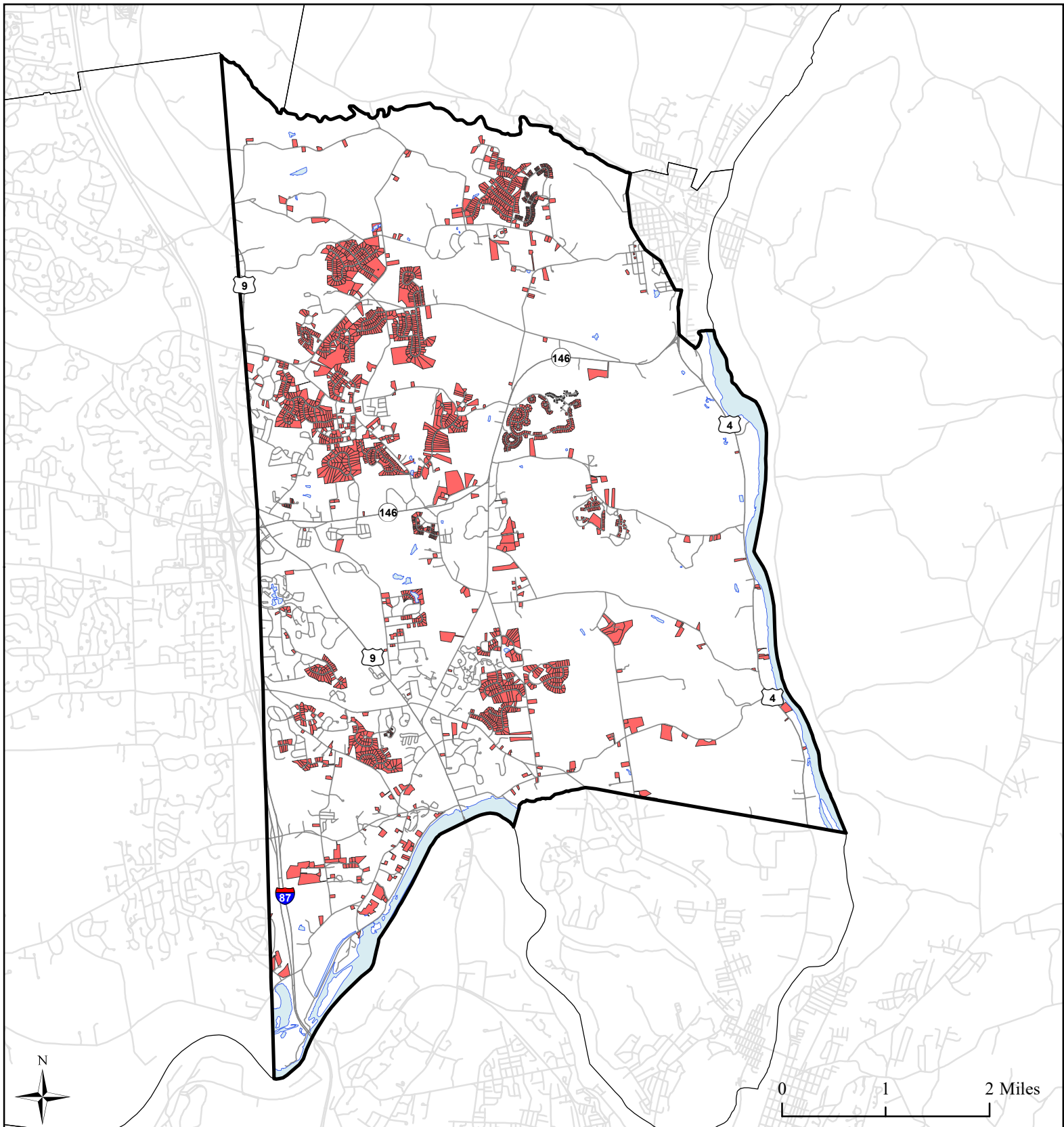
 Public Services and
Utilities

 Vacant Land

 Water Bodies

 Municipal
Boundaries

 Roads

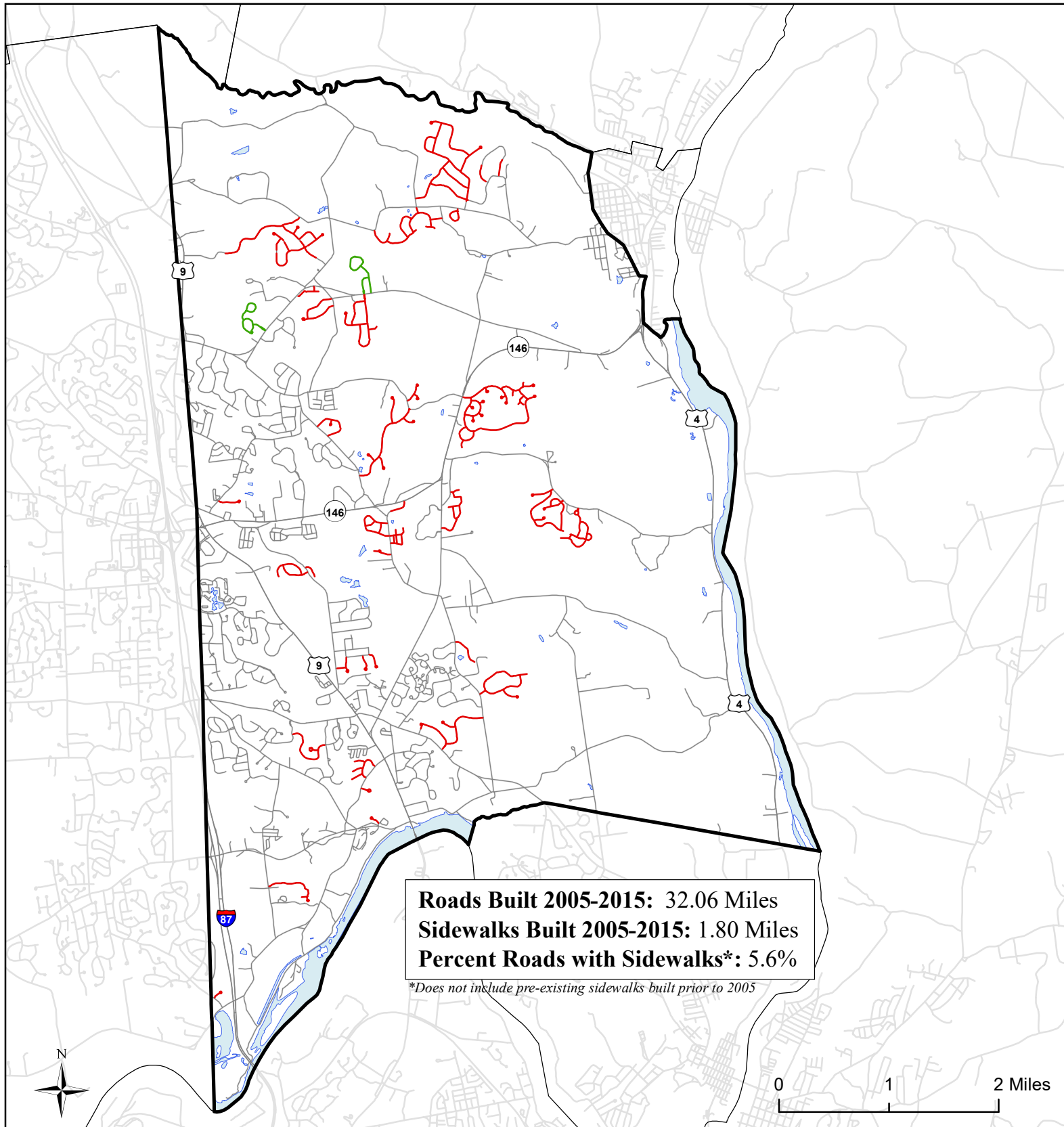


Town of Halfmoon, NY **Single Family Homes Built** **1995-2015**



- Single Family Homes Built 1995-2015
- Halfmoon Boundary
- Municipal Boundaries
- Water Bodies
- Roads

Source: Saratoga County tax parcel data, 2016



Town of Halfmoon, NY **Roads Built 2005-2015**



**Roads Built
2005-2015**

— Sidewalk
 — No Sidewalk

— Roads Built Prior to 2005
 — Town of Halfmoon
 — Municipal Boundaries
 — Water Bodies