



# Community Growth Profile

## Town of Greenfield, NY



The following Community Growth Profile provides information regarding development patterns in the Town of Greenfield, Saratoga County, NY. This report includes a current land use map, a map showing single family homes built in the last 20 years and new roads built over the last ten years. Also included are population and population projections, housing units, and greenhouse gas emissions data.

### Population/Projections

1980	1990	2000	2010	2020	2030	2040	2050
5,104	6,338	7,362	7,775	8,265	8,614	8,669	8,389

Source: U.S. Census 1980, 1990, 2000, 2010 ; CDRPC Projections

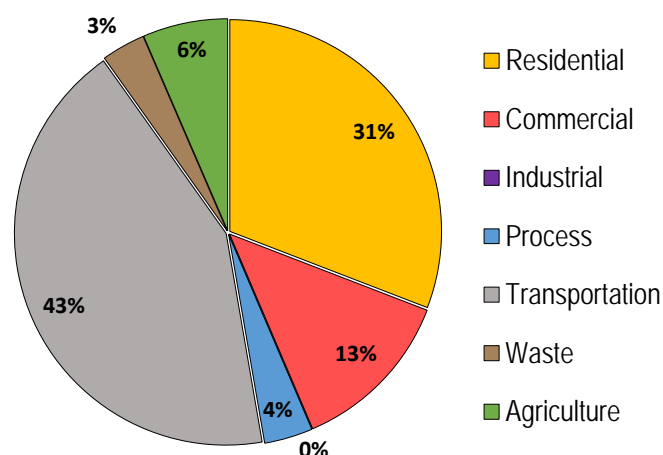
### Housing Units 1980-2015

	1980	1990	2000	2010	2015
Total Housing Units	1,973	2,508	3,222	3,445	3,529

Source: U.S. Census 1980, 1990, 2000, 2010; U.S. Census Building Permit Survey 2011-15



### Greenhouse Gas Emissions by Sector

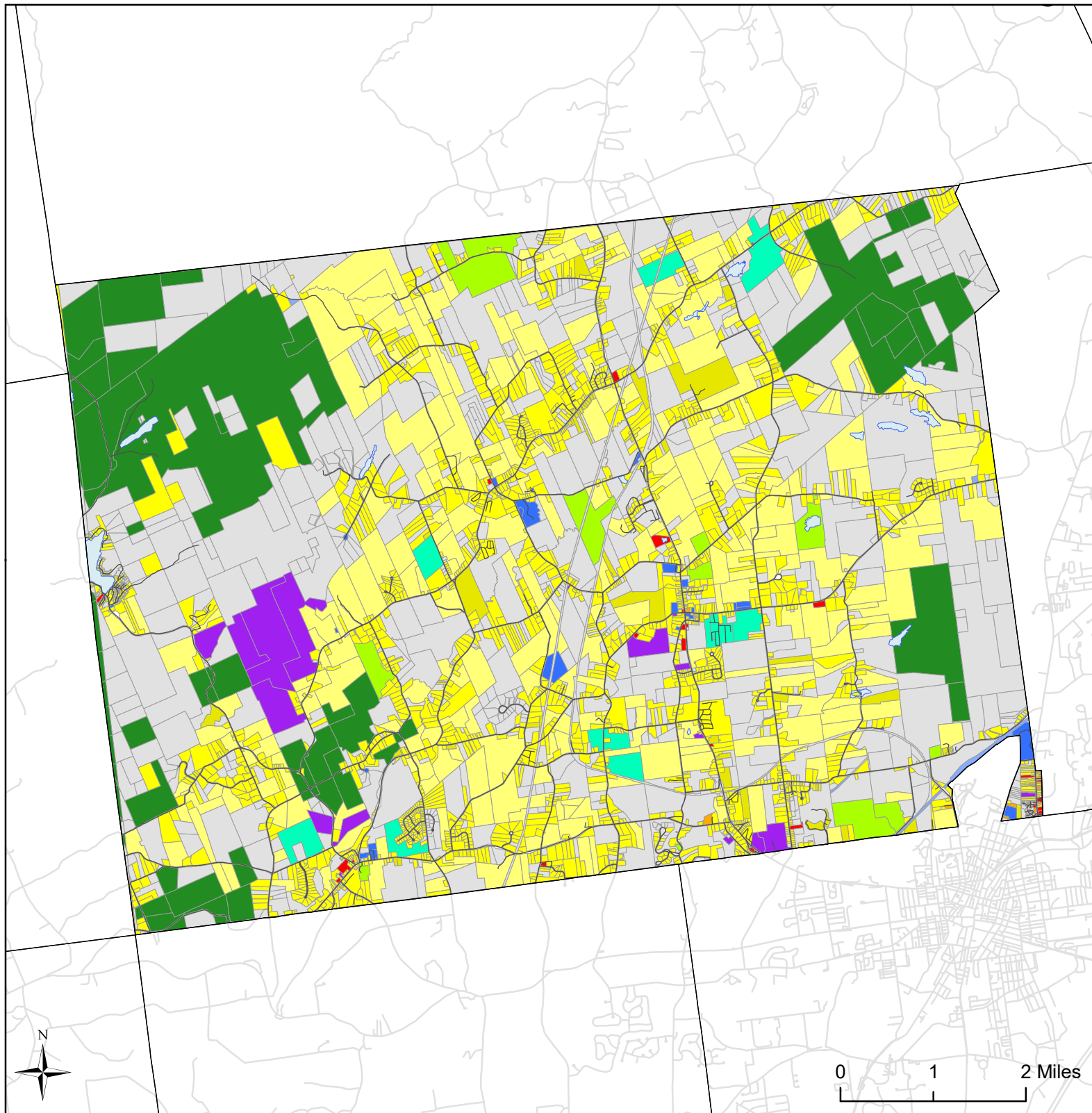


### Per capita emissions (MTCO<sub>2</sub>e\*)

Town of Greenfield	10
Saratoga County	14
Capital District	15

Source: Capital District 2010 Regional GHG Inventory

\*Metric Tons Carbon Dioxide Equivalent



## Town of Greenfield, NY Land Use



### Land Use

Agricultural

Outdoor Recreation

Wild, Forested and  
Conservation Lands

Commercial

Recreation and  
Entertainment

Industrial

Community  
Services

Mixed-Use

Single Family

Multi-Family

Large Lot  
Residential

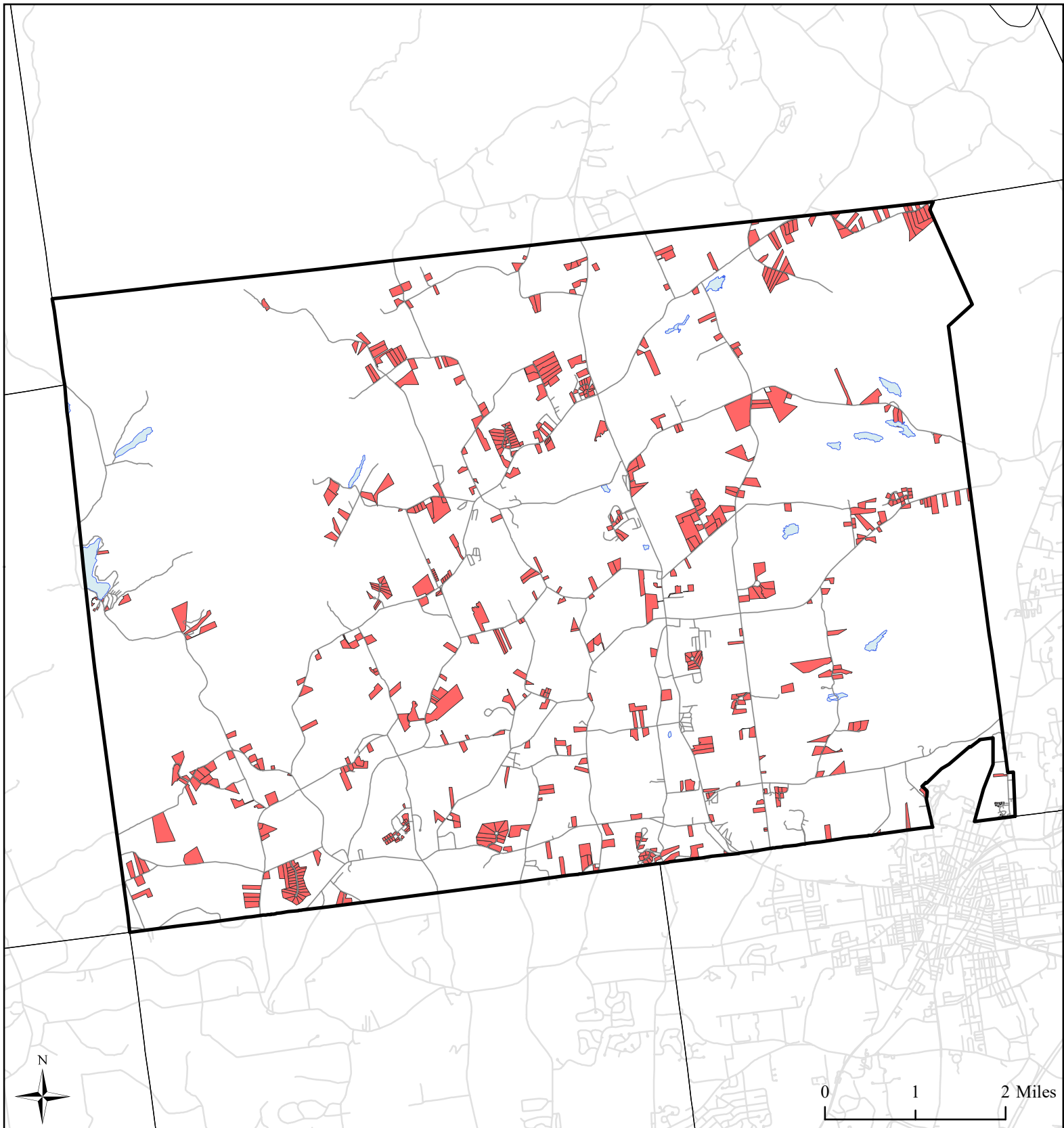
Public Services and  
Utilities

Vacant Land

Municipal  
Boundaries

Water Bodies

Roads

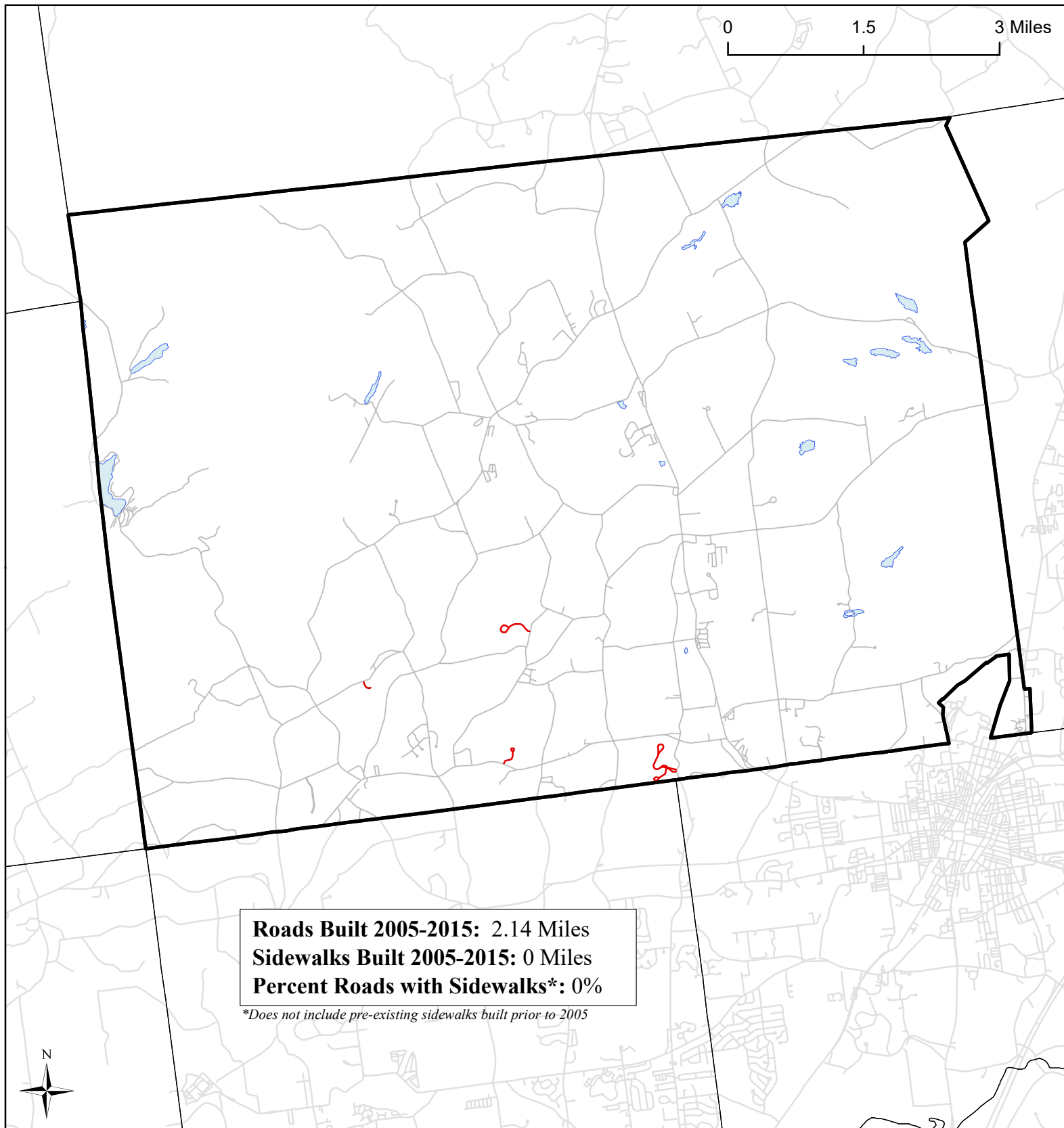


# **Town of Greenfield, NY** **Single Family Homes Built** **1995-2015**



- Single Family Homes Built 1995-2015
- Municipal Boundaries
- Greenfield Boundary
- Water Bodies
- Roads

Source: Saratoga County tax parcel data, 2016



# **Town of Greenfield, NY** **Roads Built 2005-2015**



## **Roads Built 2005-2015**

- Sidewalk
- No Sidewalk

- Town of Greenfield
- Municipal Boundaries
- Water Bodies
- Roads Built Prior to 2005