



Community Growth Profile

Town of Ballston, NY



The following Community Growth Profile provides information regarding development patterns in the Town of Ballston, Saratoga County, NY. This report includes a current land use map, a map showing single family homes built in the last 20 years and new roads built over the last ten years. Also included are population and population projections, housing units, and greenhouse gas emissions data.

Population/Projections

1980	1990	2000	2010	2020	2030	2040	2050
7,714	8,078	8,729	9,776	10,446	11,141	11,445	11,508

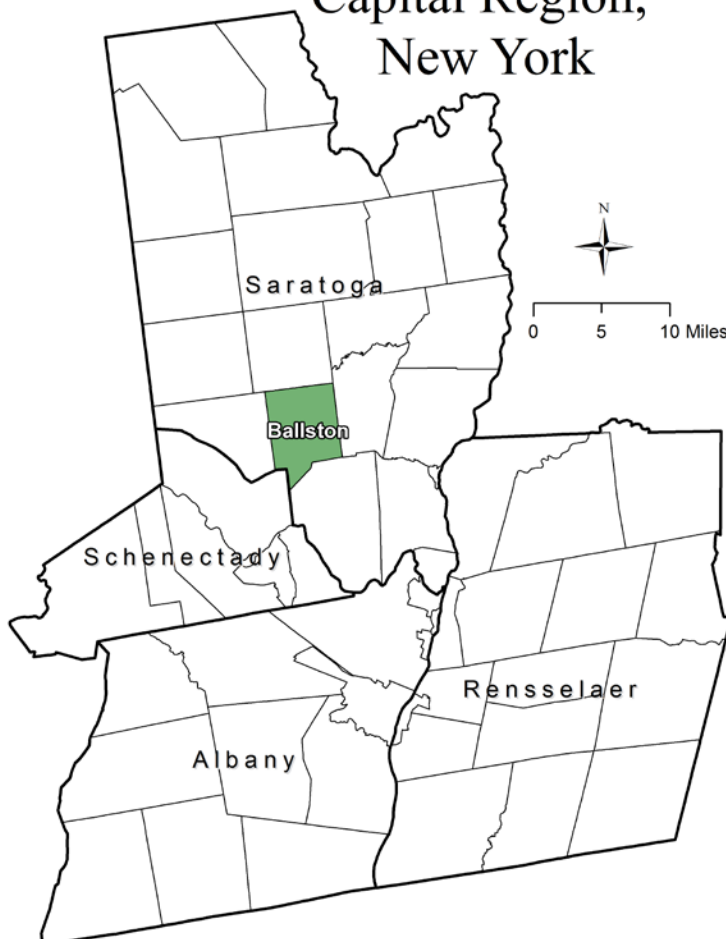
Source: U.S. Census 1980, 1990, 2000, 2010 ; CDRPC Projections

Town of Ballston Housing Units 1980-2015

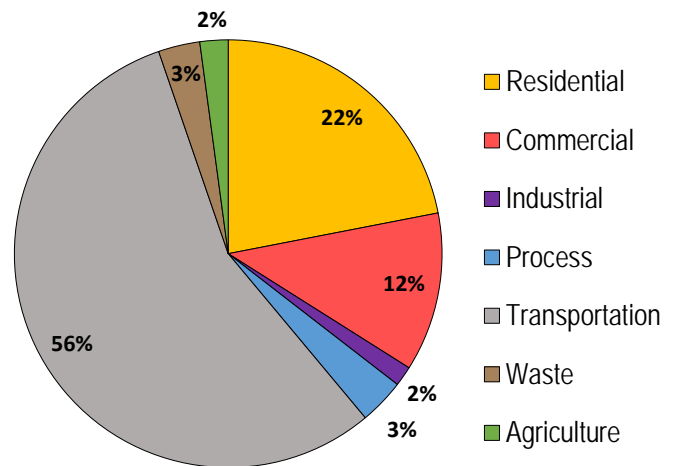
	1980	1990	2000	2010	2015
Total Housing Units	2,786	3,090	3,388	3,914	4,280

Source: U.S. Census 1980, 1990, 2000, 2010; U.S. Census Building Permit Survey 2011-15

Capital Region, New York



Greenhouse Gas Emissions by Sector

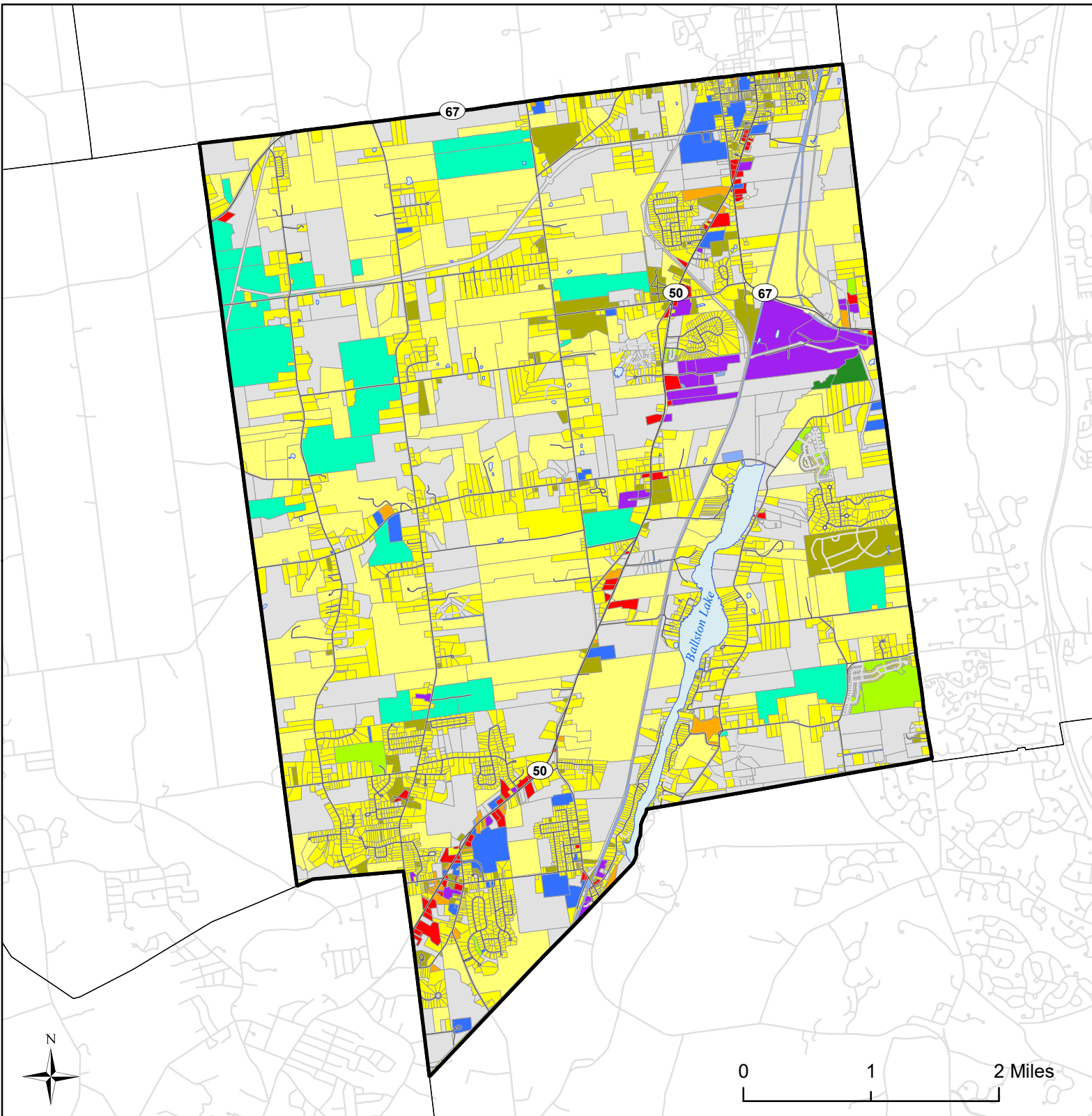


Per capita emissions (MTCO₂e*)

Town of Ballston	11
Saratoga County	14
Capital District	15

Source: Capital District 2010 Regional GHG Inventory

*Metric Tons Carbon Dioxide Equivalent



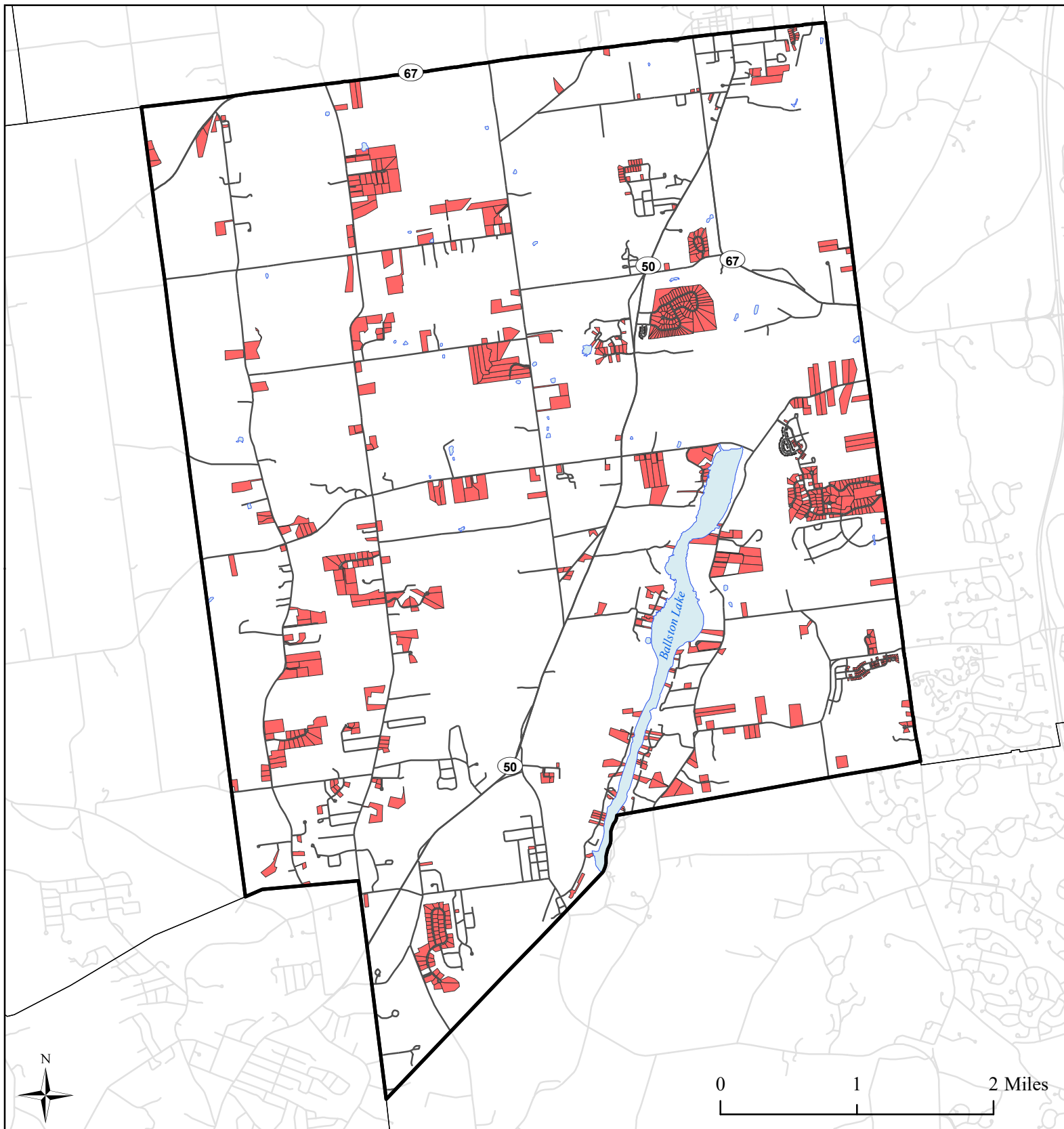
Town of Ballston, NY Land Use



Source: Saratoga County Tax Parcel Data;
NYS GIS Program Office, 2016

Land Use

	Agricultural		Community Services		Vacant Land
	Outdoor Recreation		Mixed-Use		Water Bodies
	Wild, Forested and Conservation Lands		Single Family		Municipal Boundaries
	Commercial		Multi-Family		Roads
	Industrial		Large Lot Residential		
			Public Services and Utilities		

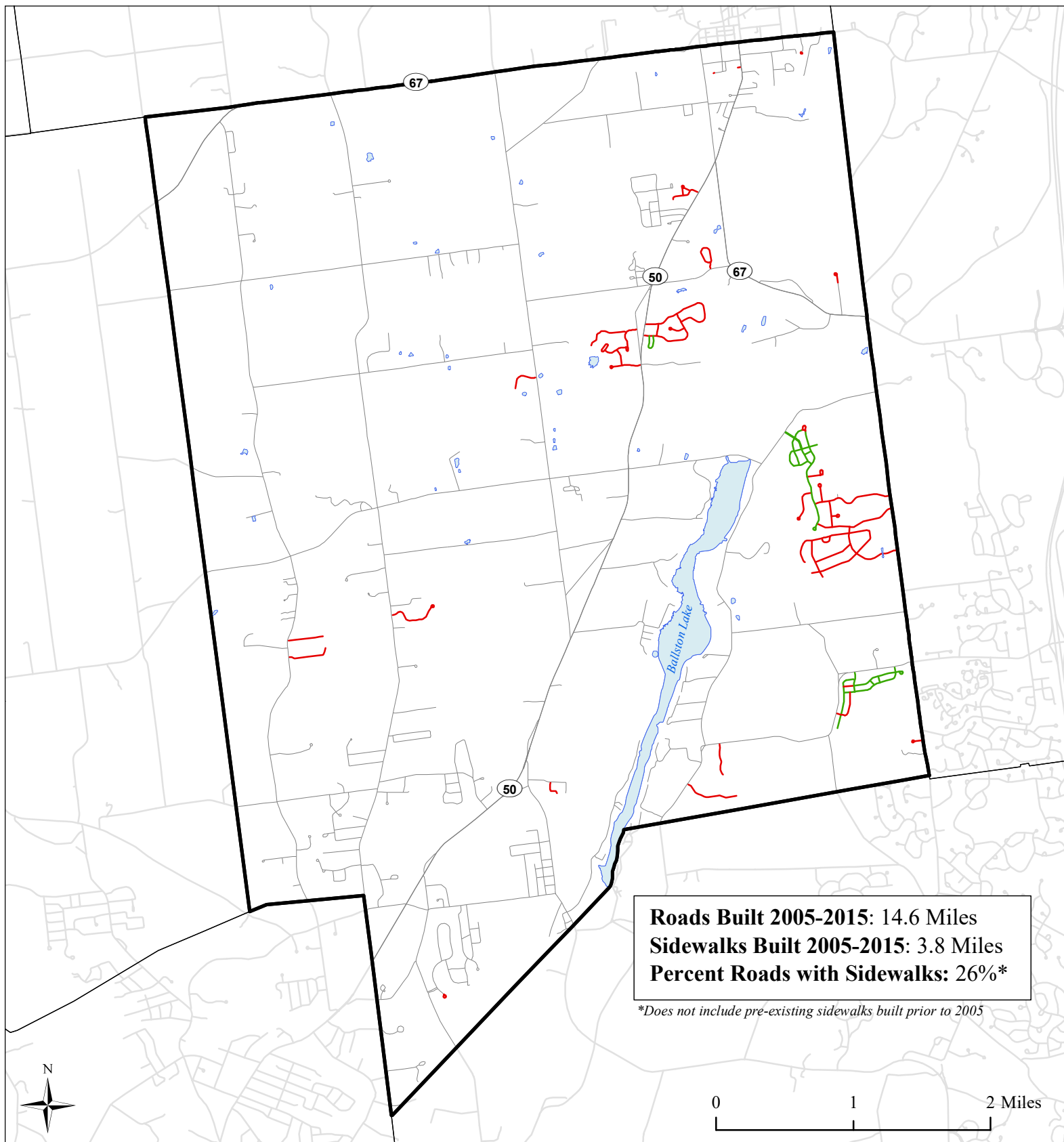


Town of Ballston, NY **Single Family Homes Built** **1995-2015**



- Single Family Homes
Built 1995-2015
- Municipal Boundaries
- Water Bodies
- Roads

Source: Saratoga County tax parcel data; NYS GIS Program Office, 2016



Town of Ballston, NY Roads Built 2005-2015



Roads Built 2005-2015

- Sidewalk
- No Sidewalk

- Town of Ballston
- Municipal Boundaries
- Water Bodies
- Roads Built Prior to 2005